

### CWPPRA PPL 26 Nominee Voting Results

Region	Basin	Project Nominees
1	Pontchartrain	Bayou La Loutre Ridge and Marsh Restoration
1	Pontchartrain	St. Catherine Island Marsh Creation & Shoreline Protection
1	Pontchartrain	North Shell Beach Marsh Creation
2	Breton Sound	NONE
2	Breton Sound	NONE
2	Breton Sound	NONE
2	Barataria	Barataria Bay Waterway East Marsh Creation
2	Barataria	Elmer's Island Backbarrier Marsh Creation
2	Barataria	East Bayou Lafourche Marsh Creation
2	Barataria	Grand Pierre Island Restoration
3	Terrebonne	North Terrebonne Marsh Creation
3	Terrebonne	West LA Hwy 1 Marsh Creation and Terracing
3	Terrebonne	Bayou DeCade Bankline and Marsh Restoration
3	Terrebonne	Bayou Terrebonne Freshwater Diversion
3	Atchafalaya	NONE
3	Teche-Vermilion	West Vermilion Marsh Creation and Shoreline Protection
3	Teche-Vermilion	Belle Isle Marsh Creation and Nourishment
4	Calcasieu-Sabine	North Mud Lake Marsh Creation and Nourishment
4	Calcasieu-Sabine	West Cove Bank Stabilization and Marsh Creation
4	Mermentau	East Pecan Island Marsh Creation
4	Mermentau	North Big Marsh Restoration

		Coast Wide Project Nominees
	CW	Southwest Louisiana Salvinia Weevil Propagation

		Demonstration Project Nominee
DEMO-01	DEMO	Shore-links
DEMO-02	DEMO	Enhancing Restoration Transplant Survival via Stress Acclimation
DEMO-03	DEMO	Sediment Accretion and Marsh Restoration Using Modified Reffblk Design
DEMO-04	DEMO	Ecobale Containment Barrier for Shoreline Protection and Marsh Creation
DEMO-05	DEMO	Novel Techniques for the Efficient Use of Spoil Material in the Backfilling of Canals

Region 1 - PONTCHARTRAIN BASIN

Proposal Number	Project Proposals	CPRA	EPA	NMFS	NRCS	USACE	USFWS	Ascension	Jefferson	Livingston	Orleans	Plaquemines	St. Bernard	St. Charles	St. James	St. John	St. Tammany	Tangipahoa	Total
R1-PO-06	Bayou La Loutre Ridge and Marsh Restoration	9	8	6	9	8	8		8		8	10	10	10	10	8	9		121
R1-PO-09	St. Catherine Island Marsh Creation & Shoreline Protection	10	3	9	10	10	9		9		9	8	8	6	7	4	10		112
R1-PO-10	North Shell Beach Marsh Creation	5	7	7	6	9	5		7		7	9	9	5	6	9	3		94
R1-PO-03	Bayou Bienvenue Marsh Creation Increment 1	7	10	8	7	6	6		10		10	6	6	4	3	3	2		88
R1-PO-05	Hopedale Marsh Creation: Increment 1	4	9	10	5	5	7		4		2	5	5	3	5	10	4		78
R1-PO-08	Point aux Marchettes Shoreline Protection	6	2	5	8	7	10		5		4	2	2	2	9	5	7		74
R1-PO-02	Biloxi Marsh Oyster Reef and Marsh Creaton: Option A	8	5	3	2	3	4		2		6	7	7	9	2	6	6		70
R1-PO-04	Christmas Camp Marsh Creation: Increment 1	2	6	2	4	4	3		3		3	3	3	7	4	2	8		54
R1-PO-01	Isle au Pitre Oyster Reef & Marsh Creation: Option A	3	4	1	3	2	2		1		5	4	4	8	1	7	5		50
R1-PO-07	Tchefuncte River Lighthouse Habitat Restoration and Shoreline Protection	1	1	4	1	1	1		6		1	1	1	1	8	1	1		29
	Rank 10 thru 1 for a total of 55	55	55	55	55	55	55	0	55	0	55	55	55	55	55	55	55	0	

\_\_\_\_\_  
Name, title, and entity representing

\_\_\_\_\_  
Signature

Eligible Parishes:	Signed Up To Vote
Ascension	
Jefferson	X
Livingston	
Orleans	X
Plaquemines	X
St. Bernard	X
St. Charles	X
St. James	X
St. John the Baptist	X
St. Tammany	X
Tangipahoa	

3 projects will be selected

Region 1 - PONTCHARTRAIN BASIN

Proposal Number	Project Proposals	CPRA	EPA	NMFS	NRCS	USACE	USFWS	Ascension	Jefferson	Livingston	Orleans	Plaquemines	St. Bernard	St. Charles	St. James	St. John	St. Tammany	Tangipahoa	Total	
R1-PO-01	Isle au Pitre Oyster Reef & Marsh Creation: Option A	3																		3
R1-PO-02	Biloxi Marsh Oyster Reef and Marsh Creaton: Option A	8																		8
R1-PO-03	Bayou Bienvenue Marsh Creation Increment 1	7																		7
R1-PO-04	Christmas Camp Marsh Creation: Increment 1	2																		2
R1-PO-05	Hopedale Marsh Creation: Increment 1	4																		4
R1-PO-06	Bayou La Loutre Ridge and Marsh Restoration	9																		9
R1-PO-07	Tchefuncte River Lighthouse Habitat Restoration and Shoreline Protection	1																		1
R1-PO-08	Point aux Marchettes Shoreline Protection	6																		6
R1-PO-09	St. Catherine Island Marsh Creation & Shoreline Protection	10																		10
R1-PO-10	North Shell Beach Marsh Creation	5																		5
Rank 10 thru 1 for a total of 55		55	0	0	0	0	0	0	0	0	0	0	0	0	0	0	0	0	0	

Bren Haase, Planning and Research Division Chief, CPRA  
 Name, title, and entity representing

  
 Signature

Eligible Parishes:	Signed Up To Vote
Ascension	
Jefferson	X
Livingston	
Orleans	X
Plaquemines	X
St. Bernard	X
St. Charles	X
St. James	X
St. John the Baptist	X
St. Tammany	X
Tangipahoa	

3 projects will be selected

Region 1 - PONTCHARTRAIN BASIN

Proposal Number	Project Proposals	CPRA	EPA	NMFS	NRCS	USACE	USFWS	Ascension	Jefferson	Livingston	Orleans	Plaquemines	St. Bernard	St. Charles	St. James	St. John	St. Tammany	Tangipahoa	Total
R1-PO-01	Isle au Pitre Oyster Reef & Marsh Creation: Option A		4																4
R1-PO-02	Biloxi Marsh Oyster Reef and Marsh Creation: Option A		5																5
R1-PO-03	Bayou Bienvenue Marsh Creation Increment 1		10																10
R1-PO-04	Christmas Camp Marsh Creation: Increment 1		6																6
R1-PO-05	Hopedale Marsh Creation: Increment 1		9																9
R1-PO-06	Bayou La Loutre Ridge and Marsh Restoration		8																8
R1-PO-07	Tchefuncte River Lighthouse Habitat Restoration and Shoreline Protection		1																1
R1-PO-08	Point aux Marchettes Shoreline Protection		2																2
R1-PO-09	St. Catherine Island Marsh Creation & Shoreline Protection		3																3
R1-PO-10	North Shell Beach Marsh Creation		7																7
	Rank 10 thru 1 for a total of = 55	0	55	0	0	0	0	0	0	0	0	0	0	0	0	0	0	0	0

Karen McCormick, EPA, Technical Committee Representative  
 Name, title, and entity representing

Signature

Eligible Parishes:	Signed Up To Vote
Ascension	
Jefferson	X
Livingston	
Orleans	X
Plaquemines	X
St. Bernard	X
St. Charles	X
St. James	X
St. John the Baptist	X
St. Tammany	X
Tangipahoa	

3 projects will be selected



Region 1 - PONTCHARTRAIN BASIN

Proposal Number	Project Proposals	CPRA	EPA	NMFS	NRCS	USACE	USFWS	Ascension	Jefferson	Livingston	Orleans	Plaquemines	St. Bernard	St. Charles	St. James	St. John	St. Tammany	Tangipahoa	Total
R1-PO-01	Isle au Pitre Oyster Reef & Marsh Creation: Option A			1															1
R1-PO-02	Biloxi Marsh Oyster Reef and Marsh Creaton: Option A			3															3
R1-PO-03	Bayou Bienvenue Marsh Creation Increment 1			8															8
R1-PO-04	Christmas Camp Marsh Creation: Increment 1			2															2
R1-PO-05	Hopedale Marsh Creation: Increment 1			10															10
R1-PO-06	Bayou La Loutre Ridge and Marsh Restoration			6															6
R1-PO-07	Tchefuncte River Lighthouse Habitat Restoration and Shoreline Protection			4															4
R1-PO-08	Point aux Marchettes Shoreline Protection			5															5
R1-PO-09	St. Catherine Island Marsh Creation & Shoreline Protection			9															9
R1-PO-10	North Shell Beach Marsh Creation			7															7
	Rank 10 thru 1 for a total of 55	0	0	55	0	0	0	0	0	0	0	0	0	0	0	0	0	0	

Cecelia Linder, Program Manager, NMFS  
 Name, title, and entity representing



Signature

Eligible Parishes:	Signed Up To Vote
Ascension	
Jefferson	X
Livingston	
Orleans	X
Plaquemines	X
St. Bernard	X
St. Charles	X
St. James	X
St. John the Baptist	X
St. Tammany	X
Tangipahoa	

3 projects will be selected

Region 1 - PONTCHARTRAIN BASIN

Proposal Number	Project Proposals	CPRA	EPA	NMFS	NRCS	USACE	USFWS	Ascension	Jefferson	Livingston	Orleans	Plaquemines	St. Bernard	St. Charles	St. James	St. John	St. Tammany	Tangipahoa	Total
R1-PO-01	Isle au Pitre Oyster Reef & Marsh Creation: Option A				3														3
R1-PO-02	Biloxi Marsh Oyster Reef and Marsh Creaton: Option A				2														2
R1-PO-03	Bayou Bienvenue Marsh Creation Increment 1				7														7
R1-PO-04	Christmas Camp Marsh Creation: Increment 1				4														4
R1-PO-05	Hopedale Marsh Creation: Increment 1				5														5
R1-PO-06	Bayou La Loutre Ridge and Marsh Restoration				9														9
R1-PO-07	Tchefuncte River Lighthouse Habitat Restoration and Shoreline Protection				1														1
R1-PO-08	Point aux Marchettes Shoreline Protection				8														8
R1-PO-09	St. Catherine Island Marsh Creation & Shoreline Protection				10														10
R1-PO-10	North Shell Beach Marsh Creation				6														6
	Rank 10 thru 1 for a total of 55	0	0	0	55	0	0	0	0	0	0	0	0	0	0	0	0	0	

Quin Kinler, Resource Conservationist, NRCS  
 Name, title, and entity representing

QUIN KINLER

Digitally signed by QUIN KINLER  
 DN: cn=QUIN KINLER, o=Department of Agriculture, ou=QUIN KINLER, 0.9.2342.19200300.1001.1+12001000134968  
 Date: 2016.02.19 14:36:46 -0500

Signature

Eligible Parishes:	Signed Up To Vote
Ascension	
Jefferson	X
Livingston	
Orleans	X
Plaquemines	X
St. Bernard	X
St. Charles	X
St. James	X
St. John the Baptist	X
St. Tammany	X
Tangipahoa	

3 projects will be selected

Region 1 - PONTCHARTRAIN BASIN

Proposal Number	Project Proposals	CPRA	EPA	NMFS	NRCS	USACE	USFWS	Ascension	Jefferson	Livingston	Orleans	Plaquemines	St. Bernard	St. Charles	St. James	St. John	St. Tammany	Tangipahoa	Total	
R1-PO-01	Isle au Pitre Oyster Reef & Marsh Creation: Option A					2														2
R1-PO-02	Biloxi Marsh Oyster Reef and Marsh Creation: Option A					3														3
R1-PO-03	Bayou Bienvenue Marsh Creation Increment 1					6														6
R1-PO-04	Christmas Camp Marsh Creation: Increment 1					4														4
R1-PO-05	Hopedale Marsh Creation: Increment 1					5														5
R1-PO-06	Bayou La Loutre Ridge and Marsh Restoration					8														8
R1-PO-07	Tchefuncte River Lighthouse Habitat Restoration and Shoreline Protection					1														1
R1-PO-08	Point aux Marchettes Shoreline Protection					7														7
R1-PO-09	St. Catherine Island Marsh Creation & Shoreline Protection					10														10
R1-PO-10	North Shell Beach Marsh Creation					9														9
	Rank 10 thru 1 for a total of 55	0	0	0	0	55	0	0	0	0	0	0	0	0	0	0	0	0	0	

Brad Inman, CWPPRA Program Manager, USACE  
 Name, title, and entity representing



Signature

Eligible Parishes:	Signed Up To Vote
Ascension	
Jefferson	X
Livingston	
Orleans	X
Plaquemines	X
St. Bernard	X
St. Charles	X
St. James	X
St. John the Baptist	X
St. Tammany	X
Tangipahoa	

3 projects will be selected

Region 1 - PONTCHARTRAIN BASIN

Proposal Number	Project Proposals	CPRA	EPA	NMFS	NRCS	USACE	USFWS	Ascension	Jefferson	Livingston	Orleans	Plaquemines	St. Bernard	St. Charles	St. James	St. John	St. Tammany	Tangipahoa	Total
R1-PO-01	Isle au Pitre Oyster Reef & Marsh Creation: Option A						2												2
R1-PO-02	Biloxi Marsh Oyster Reef and Marsh Creation: Option A						4												4
R1-PO-03	Bayou Bienvenue Marsh Creation Increment 1						6												6
R1-PO-04	Christmas Camp Marsh Creation: Increment 1						3												3
R1-PO-05	Hopedale Marsh Creation: Increment 1						7												7
R1-PO-06	Bayou La Loutre Ridge and Marsh Restoration						8												8
R1-PO-07	Tchefuncte River Lighthouse Habitat Restoration and Shoreline Protection						1												1
R1-PO-08	Point aux Marchettes Shoreline Protection						10												10
R1-PO-09	St. Catherine Island Marsh Creation & Shoreline Protection						9												9
R1-PO-10	North Shell Beach Marsh Creation						5												5
Rank 10 thru 1 for a total of 55		0	0	0	0	0	55	0	0	0	0	0	0	0	0	0	0	0	0

*Kevin J. Roy, Biologist, USFWS*

Name, title, and entity representing

*Kevin J. Roy*

Signature

Eligible Parishes:	Signed Up To Vote
Ascension	
Jefferson	X
Livingston	
Orleans	X
Plaquemines	X
St. Bernard	X
St. Charles	X
St. James	X
St. John the Baptist	X
St. Tammany	X
Tangipahoa	

3 projects will be selected

Region 1 - PONTCHARTRAIN BASIN

Proposal Number	Project Proposals	CPRA	EPA	NMFS	NRCS	USACE	USFWS	Ascension	Jefferson	Livingston	Orleans	Plaquemines	St. Bernard	St. Charles	St. James	St. John	St. Tammany	Tangipahoa	Total
R1-PO-01	Isle au Pitre Oyster Reef & Marsh Creation: Option A								1										1
R1-PO-02	Biloxi Marsh Oyster Reef and Marsh Creaton: Option A								2										2
R1-PO-03	Bayou Bienvenue Marsh Creation Increment 1								10										10
R1-PO-04	Christmas Camp Marsh Creation: Increment 1								3										3
R1-PO-05	Hopedale Marsh Creation: Increment 1								4										4
R1-PO-06	Bayou La Loutre Ridge and Marsh Restoration								8										8
R1-PO-07	Tchefuncte River Lighthouse Habitat Restoration and Shoreline Protection								6										6
R1-PO-08	Point aux Marchettes Shoreline Protection								5										5
R1-PO-09	St. Catherine Island Marsh Creation & Shoreline Protection								9										9
R1-PO-10	North Shell Beach Marsh Creation								7										7
	Rank 10 thru 1 for a total of 55	0	0	0	0	0	0	0	55	0	0	0	0	0	0	0	0	0	

Marnie Winter, Assistant Director, Jefferson Parish Dept. of Environmental Affairs  
 Name, title, and entity representing

*Marnie Winter 2-23-16*  
 Signature

Eligible Parishes:	Signed Up To Vote
Ascension	
Jefferson	X
Livingston	
Orleans	X
Plaquemines	X
St. Bernard	X
St. Charles	X
St. James	X
St. John the Baptist	X
St. Tammany	X
Tangipahoa	

3 projects will be selected

Region 1 - PONTCHARTRAIN BASIN

Proposal Number	Project Proposals	CPRA	EPA	NMFS	NRCS	USACE	USFWS	Ascension	Jefferson	Livingston	Orleans	Plaquemines	St. Bernard	St. Charles	St. James	St. John	St. Tammany	Tangipahoa	Total
R1-PO-01	Isle au Pitre Oyster Reef & Marsh Creation: Option A										5								5
R1-PO-02	Biloxi Marsh Oyster Reef and Marsh Creation: Option A										6								6
R1-PO-03	Bayou Bienvenue Marsh Creation Increment 1										10								10
R1-PO-04	Christmas Camp Marsh Creation: Increment 1										3								3
R1-PO-05	Hopedale Marsh Creation: Increment 1										2								2
R1-PO-06	Bayou La Loutre Ridge and Marsh Restoration										8								8
R1-PO-07	Tchefuncte River Lighthouse Habitat Restoration and Shoreline Protection										1								1
R1-PO-08	Point aux Marchettes Shoreline Protection										4								4
R1-PO-09	St. Catherine Island Marsh Creation & Shoreline Protection										9								9
R1-PO-10	North Shell Beach Marsh Creation										7								7
	Rank 10 thru 1 for a total of 55	0	0	0	0	0	0	0	0	0	55	0	0	0	0	0	0	0	

RON HARPER, Coastal Zone Manager, New Orleans  
 Name, title, and entity representing

  
 Signature

Eligible Parishes:	Signed Up To Vote
Ascension	
Jefferson	
Livingston	X
Orleans	
Plaquemines	X
St. Bernard	X
St. Charles	X
St. James	X
St. John the Baptist	X
St. Tammany	X
Tangipahoa	X

3 projects will be selected



Proposal Number	Project Proposals	CPRA	EPA	NMFS	NRCS	USACE	USFWS	Ascension	Jefferson	Livingston	Orleans	Plaquemines	St. Bernard	St. Charles	St. James	St. John	St. Tammany	Tangipahoa	Total
R1-PO-01	Isle au Pitre Oyster Reef & Marsh Creation: Option A											4							4
R1-PO-02	Biloxi Marsh Oyster Reef and Marsh Creation: Option A											7							7
R1-PO-03	Bayou Bienvenue Marsh Creation Increment 1											6							6
R1-PO-04	Christmas Camp Marsh Creation: Increment 1											3							3
R1-PO-05	Hopedale Marsh Creation: Increment 1											5							5
R1-PO-06	Bayou La Loutre Ridge and Marsh Restoration											10							10
R1-PO-07	Tchefuncte River Lighthouse Habitat Restoration and Shoreline Protection											1							1
R1-PO-08	Point aux Marchettes Shoreline Protection											2							2
R1-PO-09	St. Catherine Island Marsh Creation & Shoreline Protection											8							8
R1-PO-10	North Shell Beach Marsh Creation											9							9
	Rank 10 thru 1 for a total of 55	0	0	0	0	0	0	0	0	0	0	55	0	0	0	0	0	0	

Vincent Frelich, Director of Coastal Zone Management, Plaquemines Parish Government

Name, title, and entity representing

Signature

*Vincent Frelich* 2/23/14

Eligible Parishes:	Signed Up To Vote
Ascension	
Jefferson	X
Livingston	
Orleans	X
Plaquemines	X
St. Bernard	X
St. Charles	X
St. James	X
St. John the Baptist	X
St. Tammany	X
Tangipahoa	


3 projects will be selected

Proposal Number	Project Proposals	CPRA	EPA	NMFS	NRCS	USACE	USFWS	Ascension	Jefferson	Livingston	Orleans	Plaquemines	St. Bernard	St. Charles	St. James	St. John	St. Tammany	Tangipahoa	Total
R1-PO-01	Isle au Pitre Oyster Reef & Marsh Creation: Option A												4						0
R1-PO-02	Biloxi Marsh Oyster Reef and Marsh Creation: Option A												7						0
R1-PO-03	Bayou Bienvenue Marsh Creation Increment 1												6						0
R1-PO-04	Christmas Camp Marsh Creation: Increment 1												3						0
R1-PO-05	Hopedale Marsh Creation: Increment 1												5						0
R1-PO-06	Bayou La Loutre Ridge and Marsh Restoration												10						0
R1-PO-07	Tchefuncte River Lighthouse Habitat Restoration and Shoreline Protection												1						0
R1-PO-08	Point aux Marchettes Shoreline Protection												2						0
R1-PO-09	St. Catherine Island Marsh Creation & Shoreline Protection												8						0
R1-PO-10	North Shell Beach Marsh Creation												9						0
Rank 10 thru 1 for a total of 55		0	0	0	0	0	0	0	0	0	0	0	0	0	0	0	0	0	0

JOHN LANE, Coastal Director, St. Bernard Parish

Name, title, and entity representing

Signature



Eligible Parishes:	Signed Up To Vote
Ascension	
Jefferson	X
Livingston	
Orleans	X
Plaquemines	X
St. Bernard	X
St. Charles	X
St. James	X
St. John the Baptist	X
St. Tammany	X
Tangipahoa	

3 projects will be selected

Region 1 - PONTCHARTRAIN BASIN

Proposal Number	Project Proposals	CPRA	EPA	NMFS	NRCS	USACE	USFWS	Ascension	Jefferson	Livingston	Orleans	Plaquemines	St. Bernard	St. Charles	St. James	St. John	St. Tammany	Tangipahoa	Total
R1-PO-01	Isle au Pitre Oyster Reef & Marsh Creation: Option A													8					8
R1-PO-02	Biloxi Marsh Oyster Reef and Marsh Creation: Option A													9					9
R1-PO-03	Bayou Bienvenue Marsh Creation Increment 1													4					4
R1-PO-04	Christmas Camp Marsh Creation: Increment 1													7					7
R1-PO-05	Hopedale Marsh Creation: Increment 1													3					3
R1-PO-06	Bayou La Loutre Ridge and Marsh Restoration													10					10
R1-PO-07	Tchefuncte River Lighthouse Habitat Restoration and Shoreline Protection													1					1
R1-PO-08	Point aux Marchettes Shoreline Protection													2					2
R1-PO-09	St. Catherine Island Marsh Creation & Shoreline Protection													6					6
R1-PO-10	North Shell Beach Marsh Creation													5					5
	Rank 10 thru 1 for a total of 55	0	0	0	0	0	0	0	0	0	0	0	0	55	0	0	0	0	

*Earl J. Motnerne, Jr. / Planning Administrator / St. Charles Parish*

Name, title, and entity representing

Signature

Eligible Parishes:	Signed Up To Vote
Ascension	
Jefferson	X
Livingston	
Orleans	X
Plaquemines	X
St. Bernard	X
St. Charles	X
St. James	X
St. John the Baptist	X
St. Tammany	X
Tangipahoa	

3 projects will be selected

Region 1 - PONTCHARTRAIN BASIN

Proposal Number	Project Proposals	CPRA	EPA	NMFS	NRCS	USACE	USFWS	Ascension	Jefferson	Livingston	Orleans	Plaquemines	St. Bernard	St. Charles	St. James	St. John	St. Tammany	Tangipahoa	Total
R1-PO-01	Isle au Pitre Oyster Reef & Marsh Creation: Option A														1				0
R1-PO-02	Biloxi Marsh Oyster Reef and Marsh Creation: Option A														2				0
R1-PO-03	Bayou Bienvenue Marsh Creation Increment 1														3				0
R1-PO-04	Christmas Camp Marsh Creation: Increment 1														4				0
R1-PO-05	Hopedale Marsh Creation: Increment 1														5				0
R1-PO-06	Bayou La Loutre Ridge and Marsh Restoration														10				0
R1-PO-07	Tchefuncte River Lighthouse Habitat Restoration and Shoreline Protection														8				0
R1-PO-08	Point aux Marchettes Shoreline Protection														9				0
R1-PO-09	St. Catherine Island Marsh Creation & Shoreline Protection														7				0
R1-PO-10	North Shell Beach Marsh Creation														6				0
Rank 10 thru 1 for a total of 55		0	0	0	0	0	0	0	0	0	0	0	0	0	0	0	0	0	0

*Blaise Gravois - Director of Operations - St. James Parish*

Name, title, and entity representing

Signature

Eligible Parishes:	Signed Up To Vote
Ascension	
Jefferson	X
Livingston	
Orleans	X
Plaquemines	X
St. Bernard	X
St. Charles	X
St. James	X
St. John the Baptist	X
St. Tammany	X
Tangipahoa	

3 projects will be selected

Region 1 - PONTCHARTRAIN BASIN

Proposal Number	Project Proposals	CPRA	EPA	NMFS	NRCS	USACE	USFWS	Ascension	Jefferson	Livingston	Orleans	Plaquemines	St. Bernard	St. Charles	St. James	St. John	St. Tammany	Tangipahoa	Total
R1-PO-01	Isle au Pitre Oyster Reef & Marsh Creation: Option A															7			7
R1-PO-02	Biloxi Marsh Oyster Reef and Marsh Creaton: Option A															6			6
R1-PO-03	Bayou Bienvenue Marsh Creation Increment 1															3			3
R1-PO-04	Christmas Camp Marsh Creation: Increment 1															2			2
R1-PO-05	Hopedale Marsh Creation: Increment 1															10			10
R1-PO-06	Bayou La Loutre Ridge and Marsh Restoration															8			8
R1-PO-07	Tchefuncte River Lighthouse Habitat Restoration and Shoreline Protection															1			1
R1-PO-08	Point aux Marchettes Shoreline Protection															5			5
R1-PO-09	St. Catherine Island Marsh Creation & Shoreline Protection															4			4
R1-PO-10	North Shell Beach Marsh Creation															9			9
	Rank 10 thru 1 for a total of 55	0	0	0	0	0	0	0	0	0	0	0	0	0	0	55	0	0	

Eric Wolverton, Floodplain Administrator, St. John the Baptist Parish  
 Name, title, and entity representing

  
 Signature

Eligible Parishes:	Signed Up To Vote
Ascension	
Jefferson	X
Livingston	
Orleans	X
Plaquemines	X
St. Bernard	X
St. Charles	X
St. James	X
St. John the Baptist	X
St. Tammany	X
Tangipahoa	

3 projects will be selected

Region 1 - PONTCHARTRAIN BASIN

Proposal Number	Project Proposals	CPRA	EPA	NMFS	NRCS	USACE	USFWS	Ascension	Jefferson	Livingston	Orleans	Plaquemines	St. Bernard	St. Charles	St. James	St. John	St. Tammany	Tangipahoa	Total
R1-PO-01	Isle au Pitre Oyster Reef & Marsh Creation: Option A																5		5
R1-PO-02	Biloxi Marsh Oyster Reef and Marsh Creation: Option A																6		6
R1-PO-03	Bayou Bienvenue Marsh Creation Increment 1																2		2
R1-PO-04	Christmas Camp Marsh Creation: Increment 1																8		8
R1-PO-05	Hopedale Marsh Creation: Increment 1																4		4
R1-PO-06	Bayou La Loutre Ridge and Marsh Restoration																9		9
R1-PO-07	Tchefuncte River Lighthouse Habitat Restoration and Shoreline Protection																1		1
R1-PO-08	Point aux Marchettes Shoreline Protection																7		7
R1-PO-09	St. Catherine Island Marsh Creation & Shoreline Protection																10		10
R1-PO-10	North Shell Beach Marsh Creation																3		3
Rank 10 thru 1 for a total of 55		0	0	0	0	0	0	0	0	0	0	0	0	0	0	0	55	0	

David Brunet, Environmental Program Manager, St. Tammany Parish  
 Name, title, and entity representing

Signature 

Eligible Parishes:	Signed Up To Vote
Ascension	
Jefferson	X
Livingston	
Orleans	X
Plaquemines	X
St. Bernard	X
St. Charles	X
St. James	X
St. John the Baptist	X
St. Tammany	X
Tangipahoa	

3 projects will be selected



PPL 26

Region 2 - BRETON SOUND BASIN

Proposal Number	Project Proposals	CPRA	EPA	NMFS	NRCS	USACE	USFWS	Plaquemines	St. Bernard	Total
										0
	No proposals consistent with SMP	0	0	0	0	0	0	0	0	

Name, title, and entity representing

Signature

Eligible Parishes:	Signed Up To Vote
Plaquemines	X
St. Bernard	X

3 projects will be selected

Proposal Number	Project Proposals	CPRA	EPA	NMFS	NRCS	USACE	USFWS	Ascension	Assumption	Jefferson	Lafourche	Orleans	Plaquemines	St. Charles	St. James	St. John	Total
R2-BA-03	Barataria Bay Waterway East Marsh Creation	9	6	8	11	11	6			11	10	11	10	8		10	111
R2-BA-06	Elmer's Island Backbarrier Marsh Creation	10	10	5	6	6	9			7	8	9	2	11		8	91
R2-BA-11	East Bayou Lafourche Marsh Creation	3	1	6	10	10	7			10	11	6	9	6		11	90
R2-BA-13	Grand Pierre Island Restoration	11	5	9	2	1	4			9	3	8	11	9		6	78
R2-BA-04	Bay Dos Gris Marsh Creation	4	9	4	8	4	2			8	7	10	5	7		5	73
R2-BA-12	Bayou Long Marsh Creation and Ridge Restoration - Increment 1	6	4	2	1	7	3			5	4	7	8	10		9	66
R2-BA-08	Spanish Pass Ridge & Marsh Creation	8	8	10	4	5	8			2	6	3	3	4		2	63
R2-BA-10	Grand Bayou Marsh Creation and Terracing	7	2	7	5	9	10			3	2	5	7	2		4	63
R2-BA-07	Wilkinson Canal Marsh Creation & Terracing	5	7	11	9	8	5			4	5	2	4	1		1	62
R2-BA-09	Coffee Bay Marsh Creation & Shoreline Protection	2	3	3	7	3	11			6	9	1	1	5		3	54
R2-BA-02	Freeport Sulphur Marsh Creation	1	11	1	3	2	1			1	1	4	6	3		7	41
Rank 11 thru 1 for a total of 66		66	66	66	66	66	66	0	0	66	66	66	66	66	0	66	

\_\_\_\_\_  
Name, title, and entity representing

\_\_\_\_\_  
Signature

Eligible Parishes:	Signed Up To Vote
Ascension	
Assumption	
Jefferson	X
Lafourche	X
Orleans	X
Plaquemines	X
St. Charles	X
St. James	X
St. John the Baptist	X

4 projects will be selected

Proposal Number	Project Proposals	CPRA	EPA	NMFS	NRCS	USACE	USFWS	Ascension	Assumption	Jefferson	Lafourche	Orleans	Plaquemines	St. Charles	St. James	St. John	Total
R2-BA-02	Freeport Sulphur Marsh Creation	1															1
R2-BA-03	Barataria Bay Waterway East Marsh Creation	9															9
R2-BA-04	Bay Dos Gris Marsh Creation	4															4
R2-BA-06	Elmer's Island Backbarrier Marsh Creation	10															10
R2-BA-07	Wilkinson Canal Marsh Creation & Terracing	5															5
R2-BA-08	Spanish Pass Ridge & Marsh Creation	8															8
R2-BA-09	Coffee Bay Marsh Creation & Shoreline Protection	2															2
R2-BA-10	Grand Bayou Marsh Creation and Terracing	7															7
R2-BA-11	East Bayou Lafourche Marsh Creation	3															3
R2-BA-12	Bayou Long Marsh Creation and Ridge Restoration - Increment 1	6															6
R2-BA-13	Grand Pierre Island Restoration	11															11
Rank 11 thru 1 for a total of 66		66	0	0	0	0	0	0	0	0	0	0	0	0	0	0	0

Bren Haase, Planning and Research Division Chief, CPRA  
 Name, title, and entity representing

  
 Signature

Eligible Parishes:	Signed Up To Vote
Ascension	
Assumption	
Jefferson	X
Lafourche	X
Orleans	X
Plaquemines	X
St. Charles	X
St. James	X
St. John the Baptist	X

4 projects will be selected

Proposal Number	Project Proposals	CPRA	EPA	NMFS	NRCS	USACE	USFWS	Ascension	Assumption	Jefferson	Lafourche	Orleans	Plaquemines	St. Charles	St. James	St. John	Total
R2-BA-02	Freeport Sulphur Marsh Creation		11														11
R2-BA-03	Barataria Bay Waterway East Marsh Creation		6														6
R2-BA-04	Bay Dos Gris Marsh Creation		9														9
R2-BA-06	Elmer's Island Backbarrier Marsh Creation		10														10
R2-BA-07	Wilkinson Canal Marsh Creation & Terracing		7														7
R2-BA-08	Spanish Pass Ridge & Marsh Creation		8														8
R2-BA-09	Coffee Bay Marsh Creation & Shoreline Protection		3														3
R2-BA-10	Grand Bayou Marsh Creation and Terracing		2														2
R2-BA-11	East Bayou Lafourche Marsh Creation		1														1
R2-BA-12	Bayou Long Marsh Creation and Ridge Restoration - Increment 1		4														4
R2-BA-13	Grand Pierre Island Restoration		5														5
Rank 11 thru 1 for a total of 66		0	66	0	0	0	0	0	0	0	0	0	0	0	0	0	

Karen McCormick, EPA, Technical Committee Representative  
 Name, title, and entity representing

Signature 

Eligible Parishes:	Signed Up To Vote
Ascension	
Assumption	
Jefferson	X
Lafourche	X
Orleans	X
Plaquemines	X
St. Charles	X
St. James	X
St. John the Baptist	X

4 projects will be selected

Proposal Number	Project Proposals	CPRA	EPA	NMFS	NRCS	USACE	USFWS	Ascension	Assumption	Jefferson	Lafourche	Orleans	Plaquemines	St. Charles	St. James	St. John	Total
R2-BA-02	Freeport Sulphur Marsh Creation			1													1
R2-BA-03	Barataria Bay Waterway East Marsh Creation			8													8
R2-BA-04	Bay Dos Gris Marsh Creation			4													4
R2-BA-06	Elmer's Island Backbarrier Marsh Creation			5													5
R2-BA-07	Wilkinson Canal Marsh Creation & Terracing			11													11
R2-BA-08	Spanish Pass Ridge & Marsh Creation			10													10
R2-BA-09	Coffee Bay Marsh Creation & Shoreline Protection			3													3
R2-BA-10	Grand Bayou Marsh Creation and Terracing			7													7
R2-BA-11	East Bayou Lafourche Marsh Creation			6													6
R2-BA-12	Bayou Long Marsh Creation and Ridge Restoration - Increment 1			2													2
R2-BA-13	Grand Pierre Island Restoration			9													9
Rank 11 thru 1 for a total of 66		0	0	66	0	0	0	0	0	0	0	0	0	0	0	0	

Cecelia Linder, Program Manager, NMFS  
 Name, title, and entity representing



Signature

Eligible Parishes:	Signed Up To Vote
Ascension	
Assumption	
Jefferson	X
Lafourche	X
Orleans	X
Plaquemines	X
St. Charles	X
St. James	X
St. John the Baptist	X

4 projects will be selected

Proposal Number	Project Proposals	CPRA	EPA	NMFS	NRCS	USACE	USFWS	Ascension	Assumption	Jefferson	Lafourche	Orleans	Plaquemines	St. Charles	St. James	St. John	Total
R2-BA-02	Freeport Sulphur Marsh Creation				3												3
R2-BA-03	Barataria Bay Waterway East Marsh Creation				11												11
R2-BA-04	Bay Dos Gris Marsh Creation				8												8
R2-BA-06	Elmer's Island Backbarrier Marsh Creation				6												6
R2-BA-07	Wilkinson Canal Marsh Creation & Terracing				9												9
R2-BA-08	Spanish Pass Ridge & Marsh Creation				4												4
R2-BA-09	Coffee Bay Marsh Creation & Shoreline Protection				7												7
R2-BA-10	Grand Bayou Marsh Creation and Terracing				5												5
R2-BA-11	East Bayou Lafourche Marsh Creation				10												10
R2-BA-12	Bayou Long Marsh Creation and Ridge Restoration - Increment 1				1												1
R2-BA-13	Grand Pierre Island Restoration				2												2
Rank 11 thru 1 for a total of 66		0	0	0	66	0	0	0	0	0	0	0	0	0	0	0	

Quin Kinler, Resource Conservationist, NRCS  
Signature

**QUIN KINLER**

Digitally signed by QUIN KINLER  
DN: cn=US, o=U.S. Government, ou=Department of Agriculture, cn=QUIN KINLER,  
c=US, 1.9.2.2.42.19.2003.000.100.1.1=12001000134958  
Date: 2016.02.19 14:38:51 -06'00'

Eligible Parishes:	Signed Up To Vote
Ascension	
Assumption	
Jefferson	X
Lafourche	X
Orleans	X
Plaquemines	X
St. Charles	X
St. James	X
St. John the Baptist	X


4 projects will be selected



Proposal Number	Project Proposals	CPRA	EPA	NMFS	NRCS	USACE	USFWS	Ascension	Assumption	Jefferson	Lafourche	Orleans	Plaquemines	St. Charles	St. James	St. John	Total
R2-BA-02	Freeport Sulphur Marsh Creation					2											2
R2-BA-03	Barataria Bay Waterway East Marsh Creation					11											11
R2-BA-04	Bay Dos Gris Marsh Creation					4											4
R2-BA-06	Elmer's Island Backbarrier Marsh Creation					6											6
R2-BA-07	Wilkinson Canal Marsh Creation & Terracing					8											8
R2-BA-08	Spanish Pass Ridge & Marsh Creation					5											5
R2-BA-09	Coffee Bay Marsh Creation & Shoreline Protection					3											3
R2-BA-10	Grand Bayou Marsh Creation and Terracing					9											9
R2-BA-11	East Bayou Lafourche Marsh Creation					10											10
R2-BA-12	Bayou Long Marsh Creation and Ridge Restoration - Increment 1					7											7
R2-BA-13	Grand Pierre Island Restoration					1											1
Rank 11 thru 1 for a total of 66		0	0	0	0	66	0	0	0	0	0	0	0	0	0	0	

Brad Inman, CWPPRA Program Manager, USACE

Name, title, and entity representing



Signature

Eligible Parishes:	Signed Up To Vote
Ascension	
Assumption	
Jefferson	X
Lafourche	X
Orleans	X
Plaquemines	X
St. Charles	X
St. James	X
St. John the Baptist	X

4 projects will be selected

Proposal Number	Project Proposals	CPRA	EPA	NMFS	NRCS	USACE	USFWS	Ascension	Assumption	Jefferson	Lafourche	Orleans	Plaquemines	St. Charles	St. James	St. John	Total
R2-BA-02	Freeport Sulphur Marsh Creation						1										1
R2-BA-03	Barataria Bay Waterway East Marsh Creation						6										6
R2-BA-04	Bay Dos Gris Marsh Creation						2										2
R2-BA-06	Elmer's Island Backbarrier Marsh Creation						9										9
R2-BA-07	Wilkinson Canal Marsh Creation & Terracing						5										5
R2-BA-08	Spanish Pass Ridge & Marsh Creation						8										8
R2-BA-09	Coffee Bay Marsh Creation & Shoreline Protection						11										11
R2-BA-10	Grand Bayou Marsh Creation and Terracing						10										10
R2-BA-11	East Bayou Lafourche Marsh Creation						7										7
R2-BA-12	Bayou Long Marsh Creation and Ridge Restoration - Increment 1						3										3
R2-BA-13	Grand Pierre Island Restoration						4										4
Rank 11 thru 1 for a total of 66		0	0	0	0	0	66	0	0	0	0	0	0	0	0	0	

Kevin J. Roy, Biologist, USFWS  
 Name, title, and entity representing

  
 Signature

Eligible Parishes:	Signed Up To Vote
Ascension	
Assumption	
Jefferson	X
Lafourche	X
Orleans	X
Plaquemines	X
St. Charles	X
St. James	X
St. John the Baptist	X

4 projects will be selected

Proposal Number	Project Proposals	CPRA	EPA	NMFS	NRCS	USACE	USFWS	Ascension	Assumption	Jefferson	Lafourche	Orleans	Plaquemines	St. Charles	St. James	St. John	Total
R2-BA-02	Freeport Sulphur Marsh Creation									1							1
R2-BA-03	Barataria Bay Waterway East Marsh Creation									11							11
R2-BA-04	Bay Dos Gris Marsh Creation									8							8
R2-BA-06	Elmer's Island Backbarrier Marsh Creation									7							7
R2-BA-07	Wilkinson Canal Marsh Creation & Terracing									4							4
R2-BA-08	Spanish Pass Ridge & Marsh Creation									2							2
R2-BA-09	Coffee Bay Marsh Creation & Shoreline Protection									6							6
R2-BA-10	Grand Bayou Marsh Creation and Terracing									3							3
R2-BA-11	East Bayou Lafourche Marsh Creation									10							10
R2-BA-12	Bayou Long Marsh Creation and Ridge Restoration - Increment 1									5							5
R2-BA-13	Grand Pierre Island Restoration									9							9
Rank 11 thru 1 for a total of 66		0	0	0	0	0	0	0	0	66	0	0	0	0	0	0	

Marnie Winter, Assistant Director, Jefferson Parish Dept. Of Environmental Affairs  
 Name, title, and entity representing

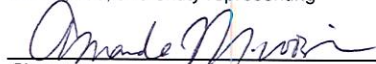
*Marnie Winter* 2-23-16  
 Signature

Eligible Parishes:	Signed Up To Vote
Ascension	
Assumption	
Jefferson	X
Lafourche	X
Orleans	X
Plaquemines	X
St. Charles	X
St. James	X
St. John the Baptist	X

4 projects will be selected

Proposal Number	Project Proposals	CPRA	EPA	NMFS	NRCS	USACE	USFWS	Ascension	Assumption	Jefferson	Lafourche	Orleans	Plaquemines	St. Charles	St. James	St. John	Total
R2-BA-02	Freeport Sulphur Marsh Creation										1						1
R2-BA-03	Barataria Bay Waterway East Marsh Creation										10						10
R2-BA-04	Bay Dos Gris Marsh Creation										7						7
R2-BA-06	Elmer's Island Backbarrier Marsh Creation										8						8
R2-BA-07	Wilkinson Canal Marsh Creation & Terracing										5						5
R2-BA-08	Spanish Pass Ridge & Marsh Creation										6						6
R2-BA-09	Coffee Bay Marsh Creation & Shoreline Protection										9						9
R2-BA-10	Grand Bayou Marsh Creation and Terracing										2						2
R2-BA-11	East Bayou Lafourche Marsh Creation										11						11
R2-BA-12	Bayou Long Marsh Creation and Ridge Restoration - Increment 1										4						4
R2-BA-13	Grand Pierre Island Restoration										3						3
Rank 11 thru 1 for a total of 66		0	0	0	0	0	0	0	0	0	66	0	0	0	0	0	

Amanda Voisin, G2M Coordinator, Lafourche Parish Government  
 Name, title, and entity representing

  
 Signature

Eligible Parishes:	Signed Up To Vote
Ascension	
Assumption	
Jefferson	X
Lafourche	X
Orleans	X
Plaquemines	X
St. Charles	X
St. James	X
St. John the Baptist	X

4 projects will be selected



Region 2 - BARATARIA BASIN

Proposal Number	Project Proposals	CPRA	EPA	NMFS	NRCS	USACE	USFWS	Ascension	Assumption	Jefferson	Lafourche	Orleans	Plaquemines	St. Charles	St. James	St. John	Total
R2-BA-02	Freeport Sulphur Marsh Creation											4					4
R2-BA-03	Barataria Bay Waterway East Marsh Creation											11					11
R2-BA-04	Bay Dos Gris Marsh Creation											10					10
R2-BA-06	Elmer's Island Backbarrier Marsh Creation											9					9
R2-BA-07	Wilkinson Canal Marsh Creation & Terracing											2					2
R2-BA-08	Spanish Pass Ridge & Marsh Creation											3					3
R2-BA-09	Coffee Bay Marsh Creation & Shoreline Protection											1					1
R2-BA-10	Grand Bayou Marsh Creation and Terracing											5					5
R2-BA-11	East Bayou Lafourche Marsh Creation											6					6
R2-BA-12	Bayou Long Marsh Creation and Ridge Restoration - Increment 1											7					7
R2-BA-13	Grand Pierre Island Restoration											8					8
Rank 11 thru 1 for a total of 66		0	0	0	0	0	0	0	0	0	0	66	0	0	0	0	

**RON HARPER, Coastal Zone Manager, New Orleans**  
 Name, title, and entity representing

  
 Signature

Eligible Parishes:	Signed Up To Vote
Ascension	
Assumption	
Jefferson	
Lafourche	X
Orleans	X
Plaquemines	X
St. Charles	X
St. James	X
St. John the Baptist	X

4 projects will be selected

Proposal Number	Project Proposals	CPRA	EPA	NMFS	NRCS	USACE	USFWS	Ascension	Assumption	Jefferson	Lafourche	Orleans	Plaquemines	St. Charles	St. James	St. John	Total
R2-BA-02	Freeport Sulphur Marsh Creation												6				6
R2-BA-03	Barataria Bay Waterway East Marsh Creation												10				10
R2-BA-04	Bay Dos Gris Marsh Creation												5				5
R2-BA-06	Elmer's Island Backbarrier Marsh Creation												2				2
R2-BA-07	Wilkinson Canal Marsh Creation & Terracing												4				4
R2-BA-08	Spanish Pass Ridge & Marsh Creation												3				3
R2-BA-09	Coffee Bay Marsh Creation & Shoreline Protection												1				1
R2-BA-10	Grand Bayou Marsh Creation and Terracing												7				7
R2-BA-11	East Bayou Lafourche Marsh Creation												9				9
R2-BA-12	Bayou Long Marsh Creation and Ridge Restoration - Increment 1												8				8
R2-BA-13	Grand Pierre Island Restoration												11				11
Rank 11 thru 1 for a total of 66		0	0	0	0	0	0	0	0	0	0	0	66	0	0	0	

Vincent Frelich, Director of Coastal Zone Management, Plaquemines Parish Government

Name, title, and entity representing

Signature

*Vincent Frelich* 2/23/16


Eligible Parishes:	Signed Up To Vote
Ascension	
Assumption	
Jefferson	X
Lafourche	X
Orleans	X
Plaquemines	X
St. Charles	X
St. James	X
St. John the Baptist	X

4 projects will be selected



Proposal Number	Project Proposals	CPRA	EPA	NMFS	NRCS	USACE	USFWS	Ascension	Assumption	Jefferson	Lafourche	Orleans	Plaquemines	St. Charles	St. James	St. John	Total
R2-BA-02	Freeport Sulphur Marsh Creation													3			3
R2-BA-03	Barataria Bay Waterway East Marsh Creation													8			8
R2-BA-04	Bay Dos Gris Marsh Creation													7			7
R2-BA-06	Elmer's Island Backbarrier Marsh Creation													11			11
R2-BA-07	Wilkinson Canal Marsh Creation & Terracing													1			1
R2-BA-08	Spanish Pass Ridge & Marsh Creation													4			4
R2-BA-09	Coffee Bay Marsh Creation & Shoreline Protection													5			5
R2-BA-10	Grand Bayou Marsh Creation and Terracing													2			2
R2-BA-11	East Bayou Lafourche Marsh Creation													6			6
R2-BA-12	Bayou Long Marsh Creation and Ridge Restoration - Increment 1													10			10
R2-BA-13	Grand Pierre Island Restoration													9			9
Rank 11 thru 1 for a total of 66		0	0	0	0	0	0	0	0	0	0	0	0	66	0	0	

Earl J. Matheme, Jr. / Planning Administrator / St. Charles Parish  
 Name, title, and entity representing

Signature 

Eligible Parishes:	Signed Up To Vote
Ascension	
Assumption	
Jefferson	X
Lafourche	X
Orleans	X
Plaquemines	X
St. Charles	X
St. James	X
St. John the Baptist	X

4 projects will be selected

Proposal Number	Project Proposals	CPRA	EPA	NMFS	NRCS	USACE	USFWS	Ascension	Assumption	Jefferson	Lafourche	Orleans	Plaquemines	St. Charles	St. James	St. John	Total
R2-BA-02	Freeport Sulphur Marsh Creation															7	7
R2-BA-03	Barataria Bay Waterway East Marsh Creation															10	10
R2-BA-04	Bay Dos Gris Marsh Creation															5	5
R2-BA-06	Elmer's Island Backbarrier Marsh Creation															8	8
R2-BA-07	Wilkinson Canal Marsh Creation & Terracing															1	1
R2-BA-08	Spanish Pass Ridge & Marsh Creation															2	2
R2-BA-09	Coffee Bay Marsh Creation & Shoreline Protection															3	3
R2-BA-10	Grand Bayou Marsh Creation and Terracing															4	4
R2-BA-11	East Bayou Lafourche Marsh Creation															11	11
R2-BA-12	Bayou Long Marsh Creation and Ridge Restoration - Increment 1															9	9
R2-BA-13	Grand Pierre Island Restoration															6	6
Rank 11 thru 1 for a total of 66		0	0	0	0	0	0	0	0	0	0	0	0	0	0	66	

*Eric Wolverton, Floodplain Administrator, St. John the Baptist Parish*  
 Name, title, and entity representing

  
 Signature

Eligible Parishes:	Signed Up To Vote
Ascension	
Assumption	
Jefferson	X
Lafourche	X
Orleans	X
Plaquemines	X
St. Charles	X
St. James	X
St. John the Baptist	X

4 projects will be selected

Proposal Number	Project Proposals	CPRA	EPA	NMFS	NRCS	USACE	USFWS	Assumption	Lafourche	Iberia	St. Martin	St. Mary	Terrebonne	Total
R3-TE-04	North Terrebonne Marsh Creation	6	15	3	13	12	6		11	15		15	15	111
R3-TE-09	West LA Hwy 1 Marsh Creation and Terracing	9	7	15	6	7	11		14	11		12	11	103
R3-TE-10	Bayou DeCade Bankline and Marsh Restoration	10	9	13	8	13	12		2	12		10	12	101
R3-TE-12	Bayou Terrebonne Freshwater Diversion	13	4	6	15	2	8		4	14		14	14	94
R3-TE-16	Grand Bayou Freshwater Enhancement	15	10	11	14	4	15		10	4		3	4	90
R3-TE-07	Small Bayou LaPointe Marsh Creation and Ridge Restoration	14	5	10	3	11	9		5	10		11	10	88
R3-TE-14	North Bayou DeCade Ridge Restoration	12	8	12	4	8	13		3	7		9	7	83
R3-TE-06	Bayou Terrebonne Ridge Restoration and Marsh Creation	11	2	5	10	15	10		7	6		6	6	78
R3-TE-05	East Catfish Lake Marsh Creation and Terracing	5	3	14	7	14	14		12	2		1	2	74
R3-TE-13	South Bayou Point aux Chenes Marsh Creation and Terraces	2	11	9	9	3	5		9	9		8	9	74
R3-TE-15	S. Catfish Lake Marsh Creation	8	6	7	12	9	7		15	3		4	3	74
R3-TE-01	Cocodrie East Marsh Creation: Option A	1	14	1	2	6	1		6	13		13	13	70
R3-TE-02	Point au Chien Ridge Restoration and Marsh Creation Option A	7	13	2	1	5	2		8	8		7	8	61
R3-TE-03	Belle Pass - Golden Meadow Marsh Creation: W. Leeville	4	12	4	5	10	4		13	1		2	1	56
R3-TE-11	Terrebonne Floating Marsh Restoration	3	1	8	11	1	3		1	5		5	5	43
	Rank 15 thru 1 for a total of 120	120	120	120	120	120	120	0	120	120	0	120	120	

\_\_\_\_\_  
Name, title, and entity representing

\_\_\_\_\_  
Signature

Eligible Parishes:	Signed Up To Vote
Assumption	
Lafourche	X
Iberia	X
St. Martin	
St. Mary	X
Terrebonne	X

4 projects will be selected

Proposal Number	Project Proposals	CPRA	EPA	NMFS	NRCS	USACE	USFWS	Assumptio	Lafourche	Iberia	St. Martin	St. Mary	Terrebonn	Total
R3-TE-01	Cocodrie East Marsh Creation: Option A	1												1
R3-TE-02	Point au Chien Ridge Restoration and Marsh Creation Option A	7												7
R3-TE-03	Belle Pass - Golden Meadow Marsh Creation: W. Leeville	4												4
R3-TE-04	North Terrebonne Marsh Creation	6												6
R3-TE-05	East Catfish Lake Marsh Creation and Terracing	5												5
R3-TE-06	Bayou Terrebonne Ridge Restoration and Marsh Creation	11												11
R3-TE-07	Small Bayou LaPointe Marsh Creation and Ridge Restoration	14												14
R3-TE-09	West LA Hwy 1 Marsh Creation and Terracing	9												9
R3-TE-10	Bayou DeCade Bankline and Marsh Restoration	10												10
R3-TE-11	Terrebonne Floating Marsh Restoration	3												3
R3-TE-12	Bayou Terrebonne Freshwater Diversion	13												13
R3-TE-13	South Bayou Point aux Chenes Marsh Creation and Terraces	2												2
R3-TE-14	North Bayou DeCade Ridge Restoration	12												12
R3-TE-15	S. Catfish Lake Marsh Creation	8												8
R3-TE-16	Grand Bayou Freshwater Enhancement	15												15
	Rank 15 thru 1 for a total of 120	120	0	0	0	0	0	0	0	0	0	0	0	

Bren Haase, Planning and Research Division Chief, CPRA

Name, title, and entity representing



Signature

Eligible Parishes:	Signed Up To Vote
Assumption	
Lafourche	X
Iberia	X
St. Martin	
St. Mary	X
Terrebonne	X

4 projects will be selected



Proposal Number	Project Proposals	CPRA	EPA	NMFS	NRCS	USACE	USFWS	Assumpic	Lafourche	Iberia	St. Martin	St. Mary	Terrebonne	Total
R3-TE-01	Cocodrie East Marsh Creation: Option A		14											14
R3-TE-02	Point au Chien Ridge Restoration and Marsh Creation Option A		13											13
R3-TE-03	Belle Pass - Golden Meadow Marsh Creation: W. Leeville		12											12
R3-TE-04	North Terrebonne Marsh Creation		15											15
R3-TE-05	East Catfish Lake Marsh Creation and Terracing		3											3
R3-TE-06	Bayou Terrebonne Ridge Restoration and Marsh Creation		2											2
R3-TE-07	Small Bayou LaPointe Marsh Creation and Ridge Restoration		5											5
R3-TE-09	West LA Hwy 1 Marsh Creation and Terracing		7											7
R3-TE-10	Bayou DeCade Bankline and Marsh Restoration		9											9
R3-TE-11	Terrebonne Floating Marsh Restoration		1											1
R3-TE-12	Bayou Terrebonne Freshwater Diversion		4											4
R3-TE-13	South Bayou Point aux Chenes Marsh Creation and Terraces		11											11
R3-TE-14	North Bayou DeCade Ridge Restoration		8											8
R3-TE-15	S. Catfish Lake Marsh Creation		6											6
R3-TE-16	Grand Bayou Freshwater Enhancement		10											10
Rank 15 thru 1 for a total of 120		0	120	0	0	0	0	0	0	0	0	0	0	

Karen McCormick, EPA, Technical Committee Representative  
 Name, title, and entity representing

Signature 

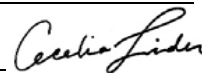
Eligible Parishes:	Signed Up To Vote
Assumption	
Lafourche	X
Iberia	X
St. Martin	
St. Mary	X
Terrebonne	X

4 projects will be selected

Proposal Number	Project Proposals	CPRA	EPA	NMFS	NRCS	USACE	USFWS	Assumpti	Lafourche	Iberia	St. Martin	St. Mary	Terrebon	Total
R3-TE-01	Cocodrie East Marsh Creation: Option A			1										1
R3-TE-02	Point au Chien Ridge Restoration and Marsh Creation Option A			2										2
R3-TE-03	Belle Pass - Golden Meadow Marsh Creation: W. Leeville			4										4
R3-TE-04	North Terrebonne Marsh Creation			3										3
R3-TE-05	East Catfish Lake Marsh Creation and Terracing			14										14
R3-TE-06	Bayou Terrebonne Ridge Restoration and Marsh Creation			5										5
R3-TE-07	Small Bayou LaPointe Marsh Creation and Ridge Restoration			10										10
R3-TE-09	West LA Hwy 1 Marsh Creation and Terracing			15										15
R3-TE-10	Bayou DeCade Bankline and Marsh Restoration			13										13
R3-TE-11	Terrebonne Floating Marsh Restoration			8										8
R3-TE-12	Bayou Terrebonne Freshwater Diversion			6										6
R3-TE-13	South Bayou Point aux Chenes Marsh Creation and Terraces			9										9
R3-TE-14	North Bayou DeCade Ridge Restoration			12										12
R3-TE-15	S. Catfish Lake Marsh Creation			7										7
R3-TE-16	Grand Bayou Freshwater Enhancement			11										11
	Rank 15 thru 1 for a total of 120	0	0	120	0	0	0	0	0	0	0	0	0	

Cecelia Linder, Program Manager, NMFS

Name, title, and entity representing



Signature

Eligible Parishes:	Signed Up To Vote
Assumption	
Lafourche	X
Iberia	X
St. Martin	
St. Mary	X
Terrebonne	X

4 projects will be selected



Proposal Number	Project Proposals	CPRA	EPA	NMFS	NRCS	USACE	USFWS	Assumpti	Lafourche	Iberia	St. Martin	St. Mary	Terrebon	Total
R3-TE-01	Cocodrie East Marsh Creation: Option A				2									2
R3-TE-02	Point au Chien Ridge Restoration and Marsh Creation Option A				1									1
R3-TE-03	Belle Pass - Golden Meadow Marsh Creation: W. Leeville				5									5
R3-TE-04	North Terrebonne Marsh Creation				13									13
R3-TE-05	East Catfish Lake Marsh Creation and Terracing				7									7
R3-TE-06	Bayou Terrebonne Ridge Restoration and Marsh Creation				10									10
R3-TE-07	Small Bayou LaPointe Marsh Creation and Ridge Restoration				3									3
R3-TE-09	West LA Hwy 1 Marsh Creation and Terracing				6									6
R3-TE-10	Bayou DeCade Bankline and Marsh Restoration				8									8
R3-TE-11	Terrebonne Floating Marsh Restoration				11									11
R3-TE-12	Bayou Terrebonne Freshwater Diversion				15									15
R3-TE-13	South Bayou Point aux Chenes Marsh Creation and Terraces				9									9
R3-TE-14	North Bayou DeCade Ridge Restoration				4									4
R3-TE-15	S. Catfish Lake Marsh Creation				12									12
R3-TE-16	Grand Bayou Freshwater Enhancement				14									14
	Rank 15 thru 1 for a total of 120	0	0	0	120	0	0	0	0	0	0	0	0	

Quin Kinler, Resource Conservationist, NRCS  
Signature

**QUIN KINLER**

Digitally signed by QUIN KINLER  
DN: c=US, o=U.S. Government, ou=Department of Agriculture, cn=QUIN KINLER  
0.9.2342.19200300.100.1.1=12001000134968  
Date: 2016.02.19 14:42:52 -0600


Eligible Parishes:	Signed Up To Vote
Assumption	
Lafourche	X
Iberia	X
St. Martin	
St. Mary	X
Terrebonne	X

4 projects will be selected

Proposal Number	Project Proposals	CPRA	EPA	NMFS	NRCS	USACE	USFWS	Assumption	Lafourche	Iberia	St. Martin	St. Mary	Terrebonne	Total
R3-TE-01	Cocodrie East Marsh Creation: Option A					6								6
R3-TE-02	Point au Chien Ridge Restoration and Marsh Creation Option A					5								5
R3-TE-03	Belle Pass - Golden Meadow Marsh Creation: W. Leeville					10								10
R3-TE-04	North Terrebonne Marsh Creation					12								12
R3-TE-05	East Catfish Lake Marsh Creation and Terracing					14								14
R3-TE-06	Bayou Terrebonne Ridge Restoration and Marsh Creation					15								15
R3-TE-07	Small Bayou LaPointe Marsh Creation and Ridge Restoration					11								11
R3-TE-09	West LA Hwy 1 Marsh Creation and Terracing					7								7
R3-TE-10	Bayou DeCade Bankline and Marsh Restoration					13								13
R3-TE-11	Terrebonne Floating Marsh Restoration					1								1
R3-TE-12	Bayou Terrebonne Freshwater Diversion					2								2
R3-TE-13	South Bayou Point aux Chenes Marsh Creation and Terraces					3								3
R3-TE-14	North Bayou DeCade Ridge Restoration					8								8
R3-TE-15	S. Catfish Lake Marsh Creation					9								9
R3-TE-16	Grand Bayou Freshwater Enhancement					4								4
	Rank 15 thru 1 for a total of 120	0	0	0	0	120	0	0	0	0	0	0	0	

Brad Inman, CWPPRA Program Manager, USACE

Name, title, and entity representing



Signature

Eligible Parishes:	Signed Up To Vote
Assumption	
Lafourche	X
Iberia	X
St. Martin	
St. Mary	X
Terrebonne	X

4 projects will be selected

Proposal Number	Project Proposals	CPRA	EPA	NMFS	NRCS	USACE	USFWS	Assumption	Lafourche	Iberia	St. Martin	St. Mary	Terrebonne	Total
R3-TE-01	Cocodrie Marsh Creation						1							1
R3-TE-02	Point au Chien Ridge Restoration and Marsh Creation Option A						2							2
R3-TE-03	Belle Pass - Golden Meadow Marsh Creation: W. Leeville						4							4
R3-TE-04	North Terrebonne Marsh Creation						6							6
R3-TE-05	East Catfish Lake Marsh Creation and Terracing						14							14
R3-TE-06	Bayou Terrebonne Ridge Restoration and Marsh Creation						10							10
R3-TE-07	Small Bayou LaPointe Marsh Creation and Ridge Restoration						9							9
R3-TE-09	West LA Hwy 1 Marsh Creation and Terracing						11							11
R3-TE-10	Bayou DeCade Bankline and Marsh Creation						12							12
R3-TE-11	Terrebonne Floating Marsh Restoration						3							3
R3-TE-12	Bayou Terrebonne Freshwater Diversion						8							8
R3-TE-13	South Bayou Point aux Chenes Marsh Creation and Terraces						5							5
R3-TE-14	North Bayou DeCade Ridge Restoration						13							13
R3-TE-15	S. Catfish Lake Marsh Creation						7							7
R3-TE-16	Grand Bayou Freshwater Enhancement						15							15
	Rank 15 thru 1 for a total of 120	0	0	0	0	0	120	0	0	0	0	0	0	

Kevin J. Roy, Biologist, USFWS

Name, title, and entity representing

Kevin J. Roy

Signature

Eligible Parishes:	Signed Up To Vote
Assumption	
Lafourche	X
Iberia	X
St. Martin	
St. Mary	X
Terrebonne	X

4 projects will be selected

Proposal Number	Project Proposals	CPRA	EPA	NMFS	NRCS	USACE	USFWS	Assumption	Lafourche	Iberia	St. Martin	St. Mary	Terrebonne	Total
R3-TE-01	Cocodrie East Marsh Creation: Option A								6					6
R3-TE-02	Point au Chien Ridge Restoration and Marsh Creation Option A								8					8
R3-TE-03	Belle Pass - Golden Meadow Marsh Creation: W. Leeville								13					13
R3-TE-04	North Terrebonne Marsh Creation								11					11
R3-TE-05	East Catfish Lake Marsh Creation and Terracing								12					12
R3-TE-06	Bayou Terrebonne Ridge Restoration and Marsh Creation								7					7
R3-TE-07	Small Bayou LaPointe Marsh Creation and Ridge Restoration								5					5
R3-TE-09	West LA Hwy 1 Marsh Creation and Terracing								14					14
R3-TE-10	Bayou DeCade Bankline and Marsh Restoration								2					2
R3-TE-11	Terrebonne Floating Marsh Restoration								1					1
R3-TE-12	Bayou Terrebonne Freshwater Diversion								4					4
R3-TE-13	South Bayou Point aux Chenes Marsh Creation and Terraces								9					9
R3-TE-14	North Bayou DeCade Ridge Restoration								3					3
R3-TE-15	S. Catfish Lake Marsh Creation								15					15
R3-TE-16	Grand Bayou Freshwater Enhancement								10					10
	Rank 15 thru 1 for a total of 120	0	0	0	0	0	0	0	120	0	0	0	0	

*Amanda Vasin, CZM coordinator, Lafourche Parish Government*  
 Name, title, and entity representing


*Amanda M. Vasin*  
 Signature

Eligible Parishes:	Signed Up To Vote
Assumption	
Lafourche	X
Iberia	X
St. Martin	
St. Mary	X
Terrebonne	X

4 projects will be selected



Proposal Number	Project Proposals	CPRA	EPA	NMFS	NRCS	USACE	USFWS	Assumption	Lafourche	Iberia	St. Martin	St. Mary	Terrebonne	Total
R3-TE-01	Cocodrie East Marsh Creation: Option A									13				0
R3-TE-02	Point au Chien Ridge Restoration and Marsh Creation Option A									8				0
R3-TE-03	Belle Pass - Golden Meadow Marsh Creation: W. Leeville									1				0
R3-TE-04	North Terrebonne Marsh Creation									15				0
R3-TE-05	East Catfish Lake Marsh Creation and Terracing									2				0
R3-TE-06	Bayou Terrebonne Ridge Restoration and Marsh Creation									6				0
R3-TE-07	Small Bayou LaPointe Marsh Creation and Ridge Restoration									10				0
R3-TE-09	West LA Hwy 1 Marsh Creation and Terracing									11				0
R3-TE-10	Bayou DeCade Bankline and Marsh Restoration									12				0
R3-TE-11	Terrebonne Floating Marsh Restoration									5				0
R3-TE-12	Bayou Terrebonne Freshwater Diversion									14				0
R3-TE-13	South Bayou Point aux Chenes Marsh Creation and Terraces									9				0
R3-TE-14	North Bayou DeCade Ridge Restoration									7				0
R3-TE-15	S. Catfish Lake Marsh Creation									3				0
R3-TE-16	Grand Bayou Freshwater Enhancement									4				0
Rank 15 thru 1 for a total of 120		0	0	0	0	0	0	0	0	0	0	0	0	0

Ray Fremin, JR., Director Iberia Parish Levee Hurricane + Conservation Dist., Iberia Parish.  
 Name, title, and entity representing 120  
  
 Signature

Eligible Parishes:	Signed Up To Vote
Assumption	
Lafourche	
Iberia	X
St. Martin	X
St. Mary	
Terrebonne	X



Proposal Number	Project Proposals	CPRA	EPA	NMFS	NRCS	USACE	USFWS	Assumption	Lafourche	Iberia	St. Martin	St. Mary	Terrebonne	Total
R3-TE-01	Cocodrie East Marsh Creation: Option A											13		13
R3-TE-02	Point au Chien Ridge Restoration and Marsh Creation Option A											7		7
R3-TE-03	Belle Pass - Golden Meadow Marsh Creation: W. Leeville											2		2
R3-TE-04	North Terrebonne Marsh Creation											15		15
R3-TE-05	East Catfish Lake Marsh Creation and Terracing											1		1
R3-TE-06	Bayou Terrebonne Ridge Restoration and Marsh Creation											6		6
R3-TE-07	Small Bayou LaPointe Marsh Creation and Ridge Restoration											11		11
R3-TE-09	West LA Hwy 1 Marsh Creation and Terracing											12		12
R3-TE-10	Bayou DeCade Bankline and Marsh Restoration											10		10
R3-TE-11	Terrebonne Floating Marsh Restoration											5		5
R3-TE-12	Bayou Terrebonne Freshwater Diversion											14		14
R3-TE-13	South Bayou Point aux Chenes Marsh Creation and Terraces											8		8
R3-TE-14	North Bayou DeCade Ridge Restoration											9		9
R3-TE-15	S. Catfish Lake Marsh Creation											4		4
R3-TE-16	Grand Bayou Freshwater Enhancement											3		3
	Rank 15 thru 1 for a total of 120	0	0	0	0	0	0	0	0	0	0	120	0	

Henry C. LaGrange, Chief Administrative Officer, St. Mary Parish Government  
 Name, title, and entity representing


  
 Signature

Eligible Parishes:	Signed Up To Vote
Assumption	
Lafourche	X
Iberia	X
St. Martin	
St. Mary	X
Terrebonne	X

4 projects will be selected



Proposal Number	Project Proposals	CPRA	EPA	NMFS	NRCS	USACE	USFWS	Assumption	Lafourche	Iberia	St. Martin	St. Mary	Terrebonne	Total
R3-TE-01	Cocodrie East Marsh Creation: Option A												13	13
R3-TE-02	Point au Chien Ridge Restoration and Marsh Creation Option A												8	8
R3-TE-03	Belle Pass - Golden Meadow Marsh Creation: W. Leeville												1	1
R3-TE-04	North Terrebonne Marsh Creation												15	15
R3-TE-05	East Catfish Lake Marsh Creation and Terracing												2	2
R3-TE-06	Bayou Terrebonne Ridge Restoration and Marsh Creation												6	6
R3-TE-07	Small Bayou LaPointe Marsh Creation and Ridge Restoration												10	10
R3-TE-09	West LA Hwy 1 Marsh Creation and Terracing												11	11
R3-TE-10	Bayou DeCade Bankline and Marsh Restoration												12	12
R3-TE-11	Terrebonne Floating Marsh Restoration												5	5
R3-TE-12	Bayou Terrebonne Freshwater Diversion												14	14
R3-TE-13	South Bayou Point aux Chenes Marsh Creation and Terraces												9	9
R3-TE-14	North Bayou DeCade Ridge Restoration												7	7
R3-TE-15	S. Catfish Lake Marsh Creation												3	3
R3-TE-16	Grand Bayou Freshwater Enhancement												4	4
Rank 15 thru 1 for a total of 120		0	0	0	0	0	0	0	0	0	0	0	120	

*Mark J. Black, Director Coastal Restoration, Terrebonne Parish*  
 Name, title, and entity representing  
  
 Signature

Eligible Parishes:	Signed Up To Vote
Assumption	
Lafourche	X
Iberia	X
St. Martin	
St. Mary	X
Terrebonne	X

4 projects will be selected

PPL 26

Region 3 - ATCHAFALAYA BASIN

Proposal Number	Project Proposals	CPRA	EPA	NMFS	NRCS	USACE	USFWS	Iberia	St Mary	Terrebonne	Total
											0
	No proposals	0	0	0	0	0	0	0	0	0	

\_\_\_\_\_  
Name, title, and entity representing

\_\_\_\_\_  
Signature

Eligible Parishes:	Signed Up To Vote
Iberia	X
St. Mary	X
Terrebonne	X

1 project will be selected

Proposal Number	Project Proposals	CPRA	EPA	NMFS	NRCS	USACE	USFWS	Iberia	St Mary	Vermilion	Total
R3-TV-01	West Vermilion Marsh Creation and Shoreline Protection	4	8	5	6	7	3	7	1	8	49
R3-TV-04	Belle Island Marsh Creation and Nourishment	8	4	8	2	3	5	5	8	6	49
R3-TV-06	South Humble Canal Shore Protection and Marsh Creation	5	2	6	5	6	7	4	7	5	47
R3-TV-07	Lake Sand Shoreline Protection	3	3	2	8	8	8	8	5	2	47
R3-TV-02	West Rainey Marsh Creation: Increment A	7	6	3	4	5	4	3	3	4	39
R3-TV-05	Dead Man's Island Marsh Creation and Nourishment	6	1	7	3	2	2	6	4	7	38
R3-TV-08	Freshwater Bayou East Marsh Creation & Hydro Restoration	2	5	4	7	4	6	1	6	1	36
R3-TV-03	Cheniere Au Tigre Ridge Restoration and Marsh Creation	1	7	1	1	1	1	2	2	3	19
	Rank 8 thru 1 for a total of 36	36	36	36	36	36	36	36	36	36	

\_\_\_\_\_  
Name, title, and entity representing

\_\_\_\_\_  
Signature

Eligible Parishes:	Signed Up To Vote
Iberia	X
St. Mary	X
Vermilion	X

2 projects will be selected

Proposal Number	Project Proposals	CPRA	EPA	NMFS	NRCS	USACE	USFWS	Iberia	St Mary	Vermilion	Total
R3-TV-01	West Vermilion Marsh Creation and Shoreline Protection	4									4
R3-TV-02	West Rainey Marsh Creation: Increment A	7									7
R3-TV-03	Cheniere Au Tigre Ridge Restoration and Marsh Creation	1									1
R3-TV-04	Belle Island Marsh Creation and Nourishment	8									8
R3-TV-05	Dead Man's Island Marsh Creation and Nourishment	6									6
R3-TV-06	South Humble Canal Shore Protection and Marsh Creation	5									5
R3-TV-07	Lake Sand Shoreline Protection	3									3
R3-TV-08	Freshwater Bayou East Marsh Creation & Hydro Restoration	2									2
Rank 8 thru 1 for a total of 36		36	0	0	0	0	0	0	0	0	

Bren Haase, Planning and Research Division Chief, CPRA

Name, title, and entity representing



Signature

Eligible Parishes:	Signed Up To Vote
Iberia	X
St. Mary	X
Vermilion	X

2 projects will be selected

Proposal Number	Project Proposals	CPRA	EPA	NMFS	NRCS	USACE	USFWS	Iberia	St Mary	Vermilion	Total
R3-TV-01	West Vermilion Marsh Creation and Shoreline Protection		8								8
R3-TV-02	West Rainey Marsh Creation: Increment A		6								6
R3-TV-03	Cheniere Au Tigre Ridge Restoration and Marsh Creation		7								7
R3-TV-04	Belle Island Marsh Creation and Nourishment		4								4
R3-TV-05	Dead Man's Island Marsh Creation and Nourishment		1								1
R3-TV-06	South Humble Canal Shore Protection and Marsh Creation		2								2
R3-TV-07	Lake Sand Shoreline Protection		3								3
R3-TV-08	Freshwater Bayou East Marsh Creation & Hydro Restoration		5								5
	Rank 8 thru 1 for a total of 36	0	36	0	0	0	0	0	0	0	

Karen McCormick, EPA, Technical Committee Representative  
 Name, title, and entity representing

Signature

Eligible Parishes:	Signed Up To Vote
Iberia	X
St. Mary	X
Vermilion	X

2 projects will be selected

Region 3 - TECHE-VERMILION BASIN

Proposal Number	Project Proposals	CPRA	EPA	NMFS	NRCS	USACE	USFWS	Iberia	St Mary	Vermilion	Total
R3-TV-01	West Vermilion Marsh Creation and Shoreline Protection			5							5
R3-TV-02	West Rainey Marsh Creation: Increment A			3							3
R3-TV-03	Cheniere Au Tigre Ridge Restoration and Marsh Creation			1							1
R3-TV-04	Belle Island Marsh Creation and Nourishment			8							8
R3-TV-05	Dead Man's Island Marsh Creation and Nourishment			7							7
R3-TV-06	South Humble Canal Shore Protection and Marsh Creation			6							6
R3-TV-07	Lake Sand Shoreline Protection			2							2
R3-TV-08	Freshwater Bayou East Marsh Creation & Hydro Restoration			4							4
Rank 8 thru 1 for a total of 36		0	0	36	0	0	0	0	0	0	

Cecelia Linder, Program Manager, NMFS  
 Name, title, and entity representing



Signature

Eligible Parishes:	Signed Up To Vote
Iberia	X
St. Mary	X
Vermilion	X

2 projects will be selected



Proposal Number	Project Proposals	CPRA	EPA	NMFS	NRCS	USACE	USFWS	Iberia	St Mary	Vermilion	Total
R3-TV-01	West Vermilion Marsh Creation and Shoreline Protection				6						6
R3-TV-02	West Rainey Marsh Creation: Increment A				4						4
R3-TV-03	Cheniere Au Tigre Ridge Restoration and Marsh Creation				1						1
R3-TV-04	Belle Island Marsh Creation and Nourishment				2						2
R3-TV-05	Dead Man's Island Marsh Creation and Nourishment				3						3
R3-TV-06	South Humble Canal Shore Protection and Marsh Creation				5						5
R3-TV-07	Lake Sand Shoreline Protection				8						8
R3-TV-08	Freshwater Bayou East Marsh Creation & Hydro Restoration				7						7
Rank 8 thru 1 for a total of 36		0	0	0	36	0	0	0	0	0	

Quin Kinler, Resource Conservationist, NRCS

Signature

**QUIN KINLER**

Digitally signed by QUIN KINLER  
DN: c=US, o=U.S. Government, ou=Department of Agriculture,  
cn=QUIN KINLER, 0.9.2342.19200300.100.1.1=12001000134968  
Date: 2016.02.19 14:43:57 -0600

Eligible Parishes:	Signed Up To Vote
Iberia	X
St. Mary	X
Vermilion	X

2 projects will be selected

Proposal Number	Project Proposals	CPRA	EPA	NMFS	NRCS	USACE	USFWS	Iberia	St Mary	Vermilion	Total
R3-TV-01	West Vermilion Marsh Creation and Shoreline Protection					7					7
R3-TV-02	West Rainey Marsh Creation: Increment A					5					5
R3-TV-03	Cheniere Au Tigre Ridge Restoration and Marsh Creation					1					1
R3-TV-04	Belle Island Marsh Creation and Nourishment					3					3
R3-TV-05	Dead Man's Island Marsh Creation and Nourishment					2					2
R3-TV-06	South Humble Canal Shore Protection and Marsh Creation					6					6
R3-TV-07	Lake Sand Shoreline Protection					8					8
R3-TV-08	Freshwater Bayou East Marsh Creation & Hydro Restoration					4					4
	Rank 8 thru 1 for a total of 36	0	0	0	0	36	0	0	0	0	

Brad Inman, CWPPRA Program Manager, USACE

Name, title, and entity representing




Signature

Eligible Parishes:	Signed Up To Vote
Iberia	X
St. Mary	X
Vermilion	X

2 projects will be selected

Proposal Number	Project Proposals	CPRA	EPA	NMFS	NRCS	USACE	USFWS	Iberia	St Mary	Vermilion	Total
R3-TV-01	West Vermilion Marsh Creation and Shoreline Protection						3				3
R3-TV-02	West Rainey Marsh Creation: Increment A						4				4
R3-TV-03	Cheniere Au Tigre Ridge Restoration and Marsh Creation						1				1
R3-TV-04	Belle Island Marsh Creation and Nourishment						5				5
R3-TV-05	Dead Man's Island Marsh Creation and Nourishment						2				2
R3-TV-06	South Humble Canal Shore Protection and Marsh Creation						7				7
R3-TV-07	Lake Sand Shoreline Protection						8				8
R3-TV-08	Freshwater Bayou East Marsh Creation & Hydro Restoration						6				6
	Rank 8 thru 1 for a total of 36	0	0	0	0	0	36	0	0	0	

Kevin J. Roy, Biologist, USFWS  
 Name, title, and entity representing

  
 Signature

Eligible Parishes:	Signed Up To Vote
Iberia	X
St. Mary	X
Vermilion	X

2 projects will be selected

Proposal Number	Project Proposals	CPRA	EPA	NMFS	NRCS	USACE	USFWS	Iberia	St. Mary	Vermilion	Total
R3-TV-01	West Vermilion Marsh Creation and Shoreline Protection							7			0
R3-TV-02	West Rainey Marsh Creation: Increment A							3			0
R3-TV-03	Cheniere Au Tigre Ridge Restoration and Marsh Creation							2			0
R3-TV-04	Belle Island Marsh Creation and Nourishment							5			0
R3-TV-05	Dead Man's Island Marsh Creation and Nourishment							6			0
R3-TV-06	South Humble Canal Shore Protection and Marsh Creation							4			0
R3-TV-07	Lake Sand Shoreline Protection							8			0
R3-TV-08	Freshwater Bayou East Marsh Creation & Hydro Restoration							1			0
Rank 8 thru 1 for a total of 36		0	0	0	0	0	0	0	0	0	

*Director Iberia Parish Levee*

*Ray Fremin JR, Hurricane & Conservation Dist., Iberia Parish.*

Name, title, and entity representing

*Ray Fremin Jr.*

Signature

Eligible Parishes:	Signed Up To Vote
Iberia	X
St. Mary	X
Vermilion	X


2 projects will be selected



Region 3 - TECHE-VERMILION BASIN

Proposal Number	Project Proposals	CPRA	EPA	NMFS	NRCS	USACE	USFWS	Iberia	St Mary	Vermilion	Total
R3-TV-01	West Vermilion Marsh Creation and Shoreline Protection								1		1
R3-TV-02	West Rainey Marsh Creation: Increment A								3		3
R3-TV-03	Cheniere Au Tigre Ridge Restoration and Marsh Creation								2		2
R3-TV-04	Belle Island Marsh Creation and Nourishment								8		8
R3-TV-05	Dead Man's Island Marsh Creation and Nourishment								4		4
R3-TV-06	South Humble Canal Shore Protection and Marsh Creation								7		7
R3-TV-07	Lake Sand Shoreline Protection								5		5
R3-TV-08	Freshwater Bayou East Marsh Creation & Hydro Restoration								6		6
	Rank 8 thru 1 for a total of 36	0	0	0	0	0	0	0	36	0	

Henry C. LaGrange, Chief Administrative Officer, St. Mary Parish Government  
 Name, title, and entity representing

Signature 

Eligible Parishes:	Signed Up To Vote
Iberia	X
St. Mary	X
Vermilion	X

2 projects will be selected

Region 3 - TECHE-VERMILION BASIN

Proposal Number	Project Proposals	CPRA	EPA	NMFS	NRCS	USACE	USFWS	Iberia	St Mary	Vermilion	Total
R3-TV-01	West Vermilion Marsh Creation and Shoreline Protection									8	8
R3-TV-02	West Rainey Marsh Creation: Increment A									4	4
R3-TV-03	Cheniere Au Tigre Ridge Restoration and Marsh Creation									3	3
R3-TV-04	Belle Island Marsh Creation and Nourishment									6	6
R3-TV-05	Dead Man's Island Marsh Creation and Nourishment									7	7
R3-TV-06	South Humble Canal Shore Protection and Marsh Creation									5	5
R3-TV-07	Lake Sand Shoreline Protection									2	2
R3-TV-08	Freshwater Bayou East Marsh Creation & Hydro Restoration									1	1
	Rank 8 thru 1 for a total of 36	0	0	0	0	0	0	0	0	36	

Ralph Libersat, representing Vermilion Parish  
 Name, title, and entity representing



Signature

Eligible Parishes:	Signed Up To Vote
Iberia	X
St. Mary	X
Vermilion	X

2 projects will be selected



PPL 26

Region 4 - MERMENAU BASIN

Proposal Number	Project Proposals	CPRA	EPA	NMFS	NRCS	USACE	USFWS	Cameron	Vermilion	Total
R4-ME-05	East Pecan Island Marsh Creation	10	10	7	5	10	6	7	10	65
R4-ME-07	North Big Marsh Restoration	8	3	9	8	3	9	6	8	54
R4-ME-01	Sweeney Tract Marsh Creation & Nourishment	9	8	10	4	8	5	3	5	52
R4-ME-08	South Pecan-Mulberry Island West Marsh Creation and Terracing	2	6	6	10	5	7	5	9	50
R4-ME-02	Chenier at Aliigator Lake and Marsh Nourishment	7	4	8	2	9	3	9	4	46
R4-ME-09	Southeast Pecan Island Marsh Creation and Terracing	3	7	5	9	4	8	4	6	46
R4-ME-04	Gulf Shoreline Protection at Hog Bayou	5	1	4	6	6	10	8	2	42
R4-ME-10	East End Lock Modification/Replacement	4	2	2	7	1	1	10	7	34
R4-ME-03	Umbrella Bay Bankline Stabilization	6	5	3	3	7	4	2	3	33
R4-ME-06	Price Lake Marsh Creation	1	9	1	1	2	2	1	1	18
	Rank 10 thru 1 for a total of 55	55	55	55	55	55	55	55	55	

\_\_\_\_\_  
Name, title, and entity representing

\_\_\_\_\_  
Signature

Eligible Parishes:	Signed Up To Vote
Cameron	X
Vermilion	X

2 projects will be selected

Proposal Number	Project Proposals	CPRA	EPA	NMFS	NRCS	USACE	USFWS	Cameron	Vermilion	Total
R4-ME-01	Sweeney Tract Marsh Creation & Nourishment	9								9
R4-ME-02	Chenier at Aliigator Lake and Marsh Nourishment	7								7
R4-ME-03	Umbrella Bay Bankline Stabilization	6								6
R4-ME-04	Gulf Shoreline Protection at Hog Bayou	5								5
R4-ME-05	East Pecan Island Marsh Creation	10								10
R4-ME-06	Price Lake Marsh Creation	1								1
R4-ME-07	North Big Marsh Restoration	8								8
R4-ME-08	South Pecan-Mulberry Island West Marsh Creation and Terracing	2								2
R4-ME-09	Southeast Pecan Island Marsh Creation and Terracing	3								3
R4-ME-10	East End Lock Modification/Replacement	4								4
Rank 10 thru 1 for a total of 55		55	0	0	0	0	0	0	0	

Bren Haase, Planning and Research Division Chief, CPRA  
 Name, title, and entity representing

  
 Signature

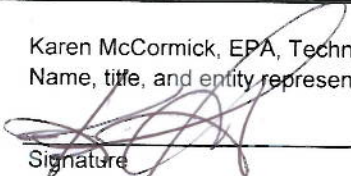
Eligible Parishes:	Signed Up To Vote
Cameron	X
Vermilion	X

2 projects will be selected

Region 4 - MERMENTAU BASIN

Proposal Number	Project Proposals	CPRA	EPA	NMFS	NRCS	USACE	USFWS	Cameron	Vermilion	Total
R4-ME-01	Sweeney Tract Marsh Creation & Nourishment		8							8
R4-ME-02	Chenier at Aliigator Lake and Marsh Nourishment		4							4
R4-ME-03	Umbrella Bay Bankline Stabilization		5							5
R4-ME-04	Gulf Shoreline Protection at Hog Bayou		1							1
R4-ME-05	East Pecan Island Marsh Creation		10							10
R4-ME-06	Price Lake Marsh Creation		9							9
R4-ME-07	North Big Marsh Restoration		3							3
R4-ME-08	South Pecan-Mulberry Island West Marsh Creation and Terracing		6							6
R4-ME-09	Southeast Pecan Island Marsh Creation and Terracing		7							7
R4-ME-10	East End Lock Modification/Replacement		2							2
	Rank 10 thru 1 for a total of 55	0	55	0	0	0	0	0	0	

Karen McCormick, EPA, Technical Committee Representative  
 Name, title, and entity representing

  
 Signature

Eligible Parishes:	Signed Up To Vote
Cameron	X
Vermilion	X

2 projects will be selected

PPL 26

Region 4 - MERMENAU BASIN

Proposal Number	Project Proposals	CPRA	EPA	NMFS	NRCS	USACE	USFWS	Cameron	Vermilion	Total
R4-ME-01	Sweeney Tract Marsh Creation & Nourishment			10						10
R4-ME-02	Chenier at Aliigator Lake and Marsh Nourishment			8						8
R4-ME-03	Umbrella Bay Bankline Stabilization			3						3
R4-ME-04	Gulf Shoreline Protection at Hog Bayou			4						4
R4-ME-05	East Pecan Island Marsh Creation			7						7
R4-ME-06	Price Lake Marsh Creation			1						1
R4-ME-07	North Big Marsh Restoration			9						9
R4-ME-08	South Pecan-Mulberry Island West Marsh Creation and Terracing			6						6
R4-ME-09	Southeast Pecan Island Marsh Creation and Terracing			5						5
R4-ME-10	East End Lock Modification/Replacement			2						2
	Rank 10 thru 1 for a total of 55	0	0	55	0	0	0	0	0	

Cecelia Linder, Program Manager, NMFS

Name, title, and entity representing



Signature

Eligible Parishes:	Signed Up To Vote
Cameron	X
Vermilion	X

2 projects will be selected

Proposal Number	Project Proposals	CPRA	EPA	NMFS	NRCS	USACE	USFWS	Cameron	Vermilion	Total
R4-ME-01	Sweeney Tract Marsh Creation & Nourishment				4					4
R4-ME-02	Chenier at Aliigator Lake and Marsh Nourishment				2					2
R4-ME-03	Umbrella Bay Bankline Stabilization				3					3
R4-ME-04	Gulf Shoreline Protection at Hog Bayou				6					6
R4-ME-05	East Pecan Island Marsh Creation				5					5
R4-ME-06	Price Lake Marsh Creation				1					1
R4-ME-07	North Big Marsh Restoration				8					8
R4-ME-08	South Pecan-Mulberry Island West Marsh Creation and Terracing				10					10
R4-ME-09	Southeast Pecan Island Marsh Creation and Terracing				9					9
R4-ME-10	East End Lock Modification/Replacement				7					7
	Rank 10 thru 1 for a total of 55	0	0	0	55	0	0	0	0	

Quin Kinler, Resource Conservationist, NRCS

Signature

**QUIN KINLER**

Digitally signed by QUIN KINLER  
DN: c=US, o=U.S. Government, ou=Department of  
Agriculture, cn=QUIN KINLER,  
0.9.2342.19200300.100.1.1=12001000134968  
Date: 2016.02.19 14:44:55 -0600

Eligible Parishes:	Signed Up To Vote
Cameron	X
Vermilion	X

2 projects will be selected

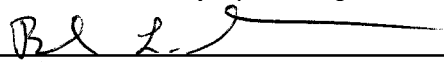


PPL 26

Region 4 - MERMENAU BASIN

Proposal Number	Project Proposals	CPRA	EPA	NMFS	NRCS	USACE	USFWS	Cameron	Vermilion	Total
R4-ME-01	Sweeney Tract Marsh Creation & Nourishment					8				8
R4-ME-02	Chenier at Aliigator Lake and Marsh Nourishment					9				9
R4-ME-03	Umbrella Bay Bankline Stabilization					7				7
R4-ME-04	Gulf Shoreline Protection at Hog Bayou					6				6
R4-ME-05	East Pecan Island Marsh Creation					10				10
R4-ME-06	Price Lake Marsh Creation					2				2
R4-ME-07	North Big Marsh Restoration					3				3
R4-ME-08	South Pecan-Mulberry Island West Marsh Creation and Terracing					5				5
R4-ME-09	Southeast Pecan Island Marsh Creation and Terracing					4				4
R4-ME-10	East End Lock Modification/Replacement					1				1
	Rank 10 thru 1 for a total of 55	0	0	0	0	55	0	0	0	

Brad Inman, CWPPRA Program Manager, USACE  
 Name, title, and entity representing

  
 Signature

Eligible Parishes:	Signed Up To Vote
Cameron	X
Vermilion	X

2 projects will be selected

Proposal Number	Project Proposals	CPRA	EPA	NMFS	NRCS	USACE	USFWS	Cameron	Vermilion	Total
R4-ME-01	Sweeney Tract Marsh Creation & Nourishment						5			5
R4-ME-02	Chenier at Aliigator Lake and Marsh Nourishment						3			3
R4-ME-03	Umbrella Bay Bankline Stabilization						4			4
R4-ME-04	Gulf Shoreline Protection at Hog Bayou						10			10
R4-ME-05	East Pecan Island Marsh Creation						6			6
R4-ME-06	Price Lake Marsh Creation						2			2
R4-ME-07	North Big Marsh Restoration						9			9
R4-ME-08	South Pecan-Mulberry Island West Marsh Creation and Terracing						7			7
R4-ME-09	Southeast Pecan Island Marsh Creation and Terracing						8			8
R4-ME-10	East End Lock Modification/Replacement						1			1
	Rank 10 thru 1 for a total of 55	0	0	0	0	0	55	0	0	

Kevin J. Roy, Biologist, USFWS  
 Name, title, and entity representing


*Kevin J. Roy*  
 Signature

Eligible Parishes:	Signed Up To Vote
Cameron	X
Vermilion	X

2 projects will be selected

Proposal Number	Project Proposals	CPRA	EPA	NMFS	NRCS	USACE	USFWS	Cameron	Vermilion	Total
R4-ME-01	Sweeney Tract Marsh Creation & Nourishment							3		3
R4-ME-02	Chenier at Aliigator Lake and Marsh Nourishment							9		9
R4-ME-03	Umbrella Bay Bankline Stabilization							2		2
R4-ME-04	Gulf Shoreline Protection at Hog Bayou							8		8
R4-ME-05	East Pecan Island Marsh Creation							7		7
R4-ME-06	Price Lake Marsh Creation							1		1
R4-ME-07	North Big Marsh Restoration							6		6
R4-ME-08	South Pecan-Mulberry Island West Marsh Creation and Terracing							5		5
R4-ME-09	Southeast Pecan Island Marsh Creation and Terracing							4		4
R4-ME-10	East End Lock Modification/Replacement							10		10
Rank 10 thur 1 for a total of 55		0	0	0	0	0	0	55	0	

Ryan Bourriaume, Parish Administrator, CPPJ  
 Name, title, and entity representing

  
 Signature

Eligible Parishes:	Signed Up To Vote
Cameron	X
Vermilion	X

2 projects will be selected

PPL 26

Region 4 - MERMENTAU BASIN

Proposal Number	Project Proposals	CPRA	EPA	NMFS	NRCS	USACE	USFWS	Cameron	Vermilion	Total
R4-ME-01	Sweeney Tract Marsh Creation & Nourishment								5	5
R4-ME-02	Chenier at Aliigator Lake and Marsh Nourishment								4	4
R4-ME-03	Umbrella Bay Bankline Stabilization								3	3
R4-ME-04	Gulf Shoreline Protection at Hog Bayou								2	2
R4-ME-05	East Pecan Island Marsh Creation								10	10
R4-ME-06	Price Lake Marsh Creation								1	1
R4-ME-07	North Big Marsh Restoration								8	8
R4-ME-08	South Pecan-Mulberry Island West Marsh Creation and Terracing								9	9
R4-ME-09	Southeast Pecan Island Marsh Creation and Terracing								6	6
R4-ME-10	East End Lock Modification/Replacement								7	7
	Rank 10 thru 1 for a total of 55	0	0	0	0	0	0	0	55	

Ralph Libersat, representing Vermilion Parish

Name, title, and entity representing



Signature

Eligible Parishes:	Signed Up To Vote
Cameron	X
Vermilion	X

2 projects will be selected

Proposal Number	Project Proposals	CPRA	EPA	NMFS	NRCS	USACE	USFWS	Cameron	Calcasieu	Total
R4-CS-03	North Mud Lake Marsh Creation and Nourishment	5	4	7	4	6	5	5	5	41
R4-CS-05	West Cove Bank Stabilization and Marsh Creation	3	7	3	3	7	1	6	6	36
R4-CS-01	East Holly Beach Shoreline Protection	1	1	1	7	3	6	7	7	33
R4-CS-04	East Prong - Grand Bayou Marsh Creation and Terracing	7	2	6	6	2	7	1	1	32
R4-CS-07	Southeast Calcasieu Lake Marsh Creation	4	6	4	5	4	3	3	3	32
R4-CS-02	No Name Bayou East Marsh Creation and Nourishment	6	3	5	2	5	4	2	2	29
R4-CS-06	East Cameron Meadows Marsh Creation	2	5	2	1	1	2	4	4	21
	Rank 7 thru 1 for a total of 28	28	28	28	28	28	28	28	28	

\_\_\_\_\_  
Name, title, and entity representing

\_\_\_\_\_  
Signature

Eligible Parishes:	Signed Up To
Calcasieu	X
Cameron	X

2 projects will be selected



Proposal Number	Project Proposals	CPRA	EPA	NMFS	NRCS	USACE	USFWS	Cameron	Calcasieu	Total
R4-CS-01	East Holly Beach Shoreline Protection	1								1
R4-CS-02	No Name Bayou East Marsh Creation and Nourishment	6								6
R4-CS-03	North Mud Lake Marsh Creation and Nourishment	5								5
R4-CS-04	East Prong - Grand Bayou Marsh Creation and Terracing	7								7
R4-CS-05	West Cove Bank Stabilization and Marsh Creation	3								3
R4-CS-06	East Cameron Meadows Marsh Creation	2								2
R4-CS-07	Southeast Calcasieu Lake Marsh Creation	4								4
	Rank 7 thru 1 for a total of 28	28	0	0	0	0	0	0	0	

Bren Haase, Planning and Research Division Chief, CPRA

Name, title, and entity representing



Signature


Eligible Parishes:	Signed Up To
Calcasieu	X
Cameron	X

2 projects will be selected

Region 4 - CALCASIEU-SABINE BASIN

Proposal Number	Project Proposals	CPRA	EPA	NMFS	NRCS	USACE	USFWS	Cameron	Calcasieu	Total
R4-CS-01	East Holly Beach Shoreline Protection		1							1
R4-CS-02	No Name Bayou East Marsh Creation and Nourishment		3							3
R4-CS-03	North Mud Lake Marsh Creation and Nourishment		4							4
R4-CS-04	East Prong - Grand Bayou Marsh Creation and Terracing		2							2
R4-CS-05	West Cove Bank Stabilization and Marsh Creation		7							7
R4-CS-06	East Cameron Meadows Marsh Creation		5							5
R4-CS-07	Southeast Calcasieu Lake Marsh Creation		6							6
	Rank 7 thru 1 for a total of 28	0	28	0	0	0	0	0	0	

Karen McCormick, EPA, Technical Committee Representative  
 Name, title, and entity representing

  
 Signature

Eligible Parishes:	Signed Up To
Calcasieu	X
Cameron	X

2 projects will be selected

Proposal Number	Project Proposals	CPRA	EPA	NMFS	NRCS	USACE	USFWS	Cameron	Calcasieu	Total
R4-CS-01	East Holly Beach Shoreline Protection			1						1
R4-CS-02	No Name Bayou East Marsh Creation and Nourishment			5						5
R4-CS-03	North Mud Lake Marsh Creation and Nourishment			7						7
R4-CS-04	East Prong - Grand Bayou Marsh Creation and Terracing			6						6
R4-CS-05	West Cove Bank Stabilization and Marsh Creation			3						3
R4-CS-06	East Cameron Meadows Marsh Creation			2						2
R4-CS-07	Southeast Calcasieu Lake Marsh Creation			4						4
	Rank 7 thru 1 for a total of 28	0	0	28	0	0	0	0	0	

Cecelia Linder, Program Manager, NMFS

Name, title, and entity representing

Signature



Eligible Parishes:	Signed Up To
Calcasieu	X
Cameron	X

2 projects will be selected

Proposal Number	Project Proposals	CPRA	EPA	NMFS	NRCS	USACE	USFWS	Cameron	Calcasieu	Total
R4-CS-01	East Holly Beach Shoreline Protection				7					7
R4-CS-02	No Name Bayou East Marsh Creation and Nourishment				2					2
R4-CS-03	North Mud Lake Marsh Creation and Nourishment				4					4
R4-CS-04	East Prong - Grand Bayou Marsh Creation and Terracing				6					6
R4-CS-05	West Cove Bank Stabilization and Marsh Creation				3					3
R4-CS-06	East Cameron Meadows Marsh Creation				1					1
R4-CS-07	Southeast Calcasieu Lake Marsh Creation				5					5
	Rank 7 thru 1 for a total of 28	0	0	0	28	0	0	0	0	

Quin Kinler, Resource Conservationist, NRCS

Signature

**QUIN KINLER**

Digitally signed by QUIN KINLER  
 DN: c=US, o=U.S. Government, ou=Department of  
 Agriculture, cn=QUIN KINLER,  
 0.9.2342.1.9200300.100.1.1=12001000134968  
 Date: 2016.02.19 14:45:48 -06'00'

Eligible Parishes:	Signed Up To
Calcasieu	X
Cameron	X

2 projects will be selected

Proposal Number	Project Proposals	CPRA	EPA	NMFS	NRCS	USACE	USFWS	Cameron	Calcasieu	Total
R4-CS-01	East Holly Beach Shoreline Protection					3				3
R4-CS-02	No Name Bayou East Marsh Creation and Nourishment					5				5
R4-CS-03	North Mud Lake Marsh Creation and Nourishment					6				6
R4-CS-04	East Prong - Grand Bayou Marsh Creation and Terracing					2				2
R4-CS-05	West Cove Bank Stabilization and Marsh Creation					7				7
R4-CS-06	East Cameron Meadows Marsh Creation					1				1
R4-CS-07	Southeast Calcasieu Lake Marsh Creation					4				4
	Rank 7 thru 1 for a total of 28	0	0	0	0	28	0	0	0	

Brad Inman, CWPPRA Program Manager, USACE

Name, title, and entity representing



Signature

Eligible Parishes:	Signed Up To
Calcasieu	X
Cameron	X

2 projects will be selected



Proposal Number	Project Proposals	CPRA	EPA	NMFS	NRCS	USACE	USFWS	Cameron	Calcasieu	Total
R4-CS-01	East Holly Beach Shoreline Protection						6			6
R4-CS-02	No Name Bayou East Marsh Creation and Nourishment						4			4
R4-CS-03	North Mud Lake Marsh Creation and Nourishment						5			5
R4-CS-04	East Prong - Grand Bayou Marsh Creation and Terracing						7			7
R4-CS-05	West Cove Bank Stabilization and Marsh Creation						1			1
R4-CS-06	East Cameron Meadows Marsh Creation						2			2
R4-CS-07	Southeast Calcasieu Lake Marsh Creation						3			3
	Rank 7 thru 1 for a total of 28	0	0	0	0	0	28	0	0	

Kevin J. Roy, Biologist, USFWS  
 Name, title, and entity representing  
Kevin J. Roy  
 Signature

Eligible Parishes:	Signed Up To
Calcasieu	X
Cameron	X

2 projects will be selected

Proposal Number	Project Proposals	CPRA	EPA	NMFS	NRCS	USACE	USFWS	Cameron	Calcasieu	Total
R4-CS-01	East Holly Beach Shoreline Protection							7		7
R4-CS-02	No Name Bayou East Marsh Creation and Nourishment							2		2
R4-CS-03	North Mud Lake Marsh Creation and Nourishment							5		5
R4-CS-04	East Prong - Grand Bayou Marsh Creation and Terracing							1		1
R4-CS-05	West Cove Bank Stabilization and Marsh Creation							6		6
R4-CS-06	East Cameron Meadows Marsh Creation							4		4
R4-CS-07	Southeast Calcasieu Lake Marsh Creation							3		3
	Rank 7 thru 1 for a total of 28	0	0	0	0	0	0	28	0	

RYAN BOURRIAGUE, PARISH ADMINISTRATOR, CPPS

Name, title, and entity representing



Signature

Eligible Parishes:	Signed Up To
Calcasieu	X
Cameron	X

2 projects will be selected

Proposal Number	Project Proposals	CPRA	EPA	NMFS	NRCS	USACE	USFWS	Cameron	Calcasieu	Total
R4-CS-01	East Holly Beach Shoreline Protection								1	0
R4-CS-02	No Name Bayou East Marsh Creation and Nourishment								2	0
R4-CS-03	North Mud Lake Marsh Creation and Nourishment								5	0
R4-CS-04	East Prong - Grand Bayou Marsh Creation and Terracing								1	0
R4-CS-05	West Cove Bank Stabilization and Marsh Creation								6	0
R4-CS-06	East Cameron Meadows Marsh Creation								4	0
R4-CS-07	Southeast Calcasieu Lake Marsh Creation								3	0
	Rank 7 thru 1 for a total of 28	0	0	0	0	0	0	0	0	

Lawrie T. Cormier, Coastal Zone Manager, Calcasieu  
 Name/title, and entity representing  
Lawrie T. Cormier  
 Signature

Eligible Parishes:	Signed Up To
Calcasieu	X
Cameron	X

2 projects will be selected

**COASTWIDE PROJECTS**

Proposal Number	Project Proposal	CPRA	EPA	NMFS	NRCS	USACE	USFWS	Ascension	Assumption	Calcasieu	Cameron	Iberia	Jefferson	Lafourche	Livingston	Orleans	Plaquemines	St. Bernard	St. Charles	St. James	St. John	St. Martin	St. Mary	St. Tammany	Tangipahoa	Terrebonne	Vermilion	Total
CW-1	Southwest Louisiana Salvinia Weevil Propagation																											0
	selected by default	0	0	0	0	0	0	0	0	0	0	0	0	0	0	0	0	0	0	0	0	0	0	0	0	0	0	

\_\_\_\_\_  
Name, title, and entity representing

\_\_\_\_\_  
Signature

**COASTWIDE PROJECTS**

Eligible Parishes:
All coastal parishes

1 project will be selected

**Coastwide DEMONSTRATION PROJECTS**

Proposal Number	Project Proposal	CPRA	EPA	NMFS	NRCS	USACE	USFWS	Ascension	Assumption	Calcasieu	Cameron	Iberia	Jefferson	Lafourche	Livingston	Orleans	Plaquemines	St. Bernard	St. Charles	St. James	St. John	St. Martin	St. Mary	St. Tammany	Tangipahoa	Terrebonne	Vermilion	Total	
DEMO-01	Shore-links																											0	
DEMO-02	Enhancing Restoration Transplant Survival via Stress Acclimation																												0
DEMO-03	Sediment Accretion&Marsh Restoration Using Mod. ReefBlk Design																												0
DEMO-04	Ecobale Containment Barrier for Shoreline Protection and Marsh Creation																												0
DEMO-05	Novel Techniques for the Efficient Use of Spoil Material in the Backfilling of Canals																												0
		0	0	0	0	0	0	0	0	0	0	0	0	0	0	0	0	0	0	0	0	0	0	0	0	0	0	0	

\_\_\_\_\_  
Name, title, and entity representing

\_\_\_\_\_  
Signature

**Coastwide DEMONSTRATION PROJECTS**

Eligible Parishes:
All coastal parishes

6 projects will be selected